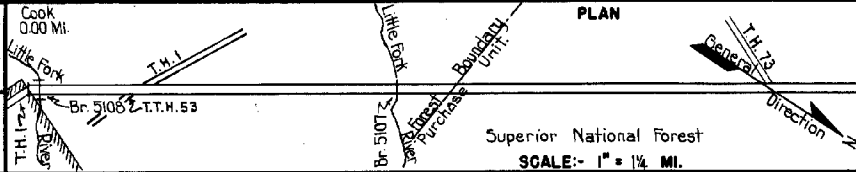


PREPARED BY
HIGHWAY PLANNING SURVEY
IN COOPERATION WITH
U. S. PUBLIC ROADS ADMINISTRATION


STATE OF MINNESOTA
DEPARTMENT OF HIGHWAYS
ROAD LIFE STUDIES
CONSTRUCTION PROJECT LOG RECORD

CONTROL SECTION 6921
TRUNK HIGHWAY 53
COUNTY St. Louis
DISTRICT 18

LIMITS: E. Jct. T.H. 1 at W. Corp. Limits of Cook - Gheen Corner



YEAR BUILT	PROJECT N ^o	DESCRIPTION			CODE N ^o
		TYPE	WIDTH	THICKNESS	
		Gravel	24'	2"	No Record of Constr.
1931	53-11-39-2	Grading Br. 5106 & 5107	32'		Not in use until 1932
1932	53-11-39-3	Grading	32'		75 L.T. & W/1212T x 64'
1932	53-11-39-2	Gravel Sand Lift	32'	2" 4"	1267 C.Y./Mile
1932	53-11-39-2 53-11-39-3	Oil Tr. Gravel	26'	1"	16000 Gal./Mile Maint. Dept.
1934	53-11-39-2	Gravel	30'	6"	
1934	53-11-39-3	Gravel	30'	3/8"	2158 C.Y./Mile.
1935	53-11-39-2 53-11-39-3	Oil Tr. Gravel	25'	1 1/2"	11000 Gal./Mile Maint. Dept.
1938	1937 A.F.E. 30 1938 A.F.E. 5 1938 A.F.E. 12	Stab. Gravel Lift Mixed Bit. Surface	32'	12" 2"	Maint. Dept.
M	1941 A.F.E. 34	Bit. Seal Coat	26'		RC-3, 3459 Gal./Mi. Agg. 103 C.Y./Mi. Maint. Dept.
C	1945 6921-03	Gravel Base Mixed Bit.	27' 28'	3"-9" 1 1/2"	MC-2 or 3, 1,35 G./Sq. Yd.
C	1947 A.F.E. 20	Bit. Resurfacing Mixed Bit.	24'	1" added	MC-3, 52048 Gal. Agg. 3331 tons
C	1949 A.F.E. 20	Bit. Resurfacing Mixed Bit.	26'	1" added	MC-2 & 3, 16126 Gal. Agg. 928 C.Y.
M	1949 A.F.E. 4	Bit. Fog Seal	26'		RC-1, 5495 Gal. Agg. 137 C.Y.



YEARS FROM	TO	TOTAL MILES	UNINCORPORATED		INCORPORATED		RURAL		URBAN		
			RDWY. MI.	BR. MI.	RDWY. MI.	BR. MI.	RDWY. MI.	BR. MI.	RDWY. MI.	BR. MI.	
1930	1931	13.10	13.10	0.00	0.00	0.00	0.00	13.10	0.00	0.00	0.00
1932		10.64	10.64	0.00	0.00	0.00	0.00	10.64	0.00	0.00	0.00

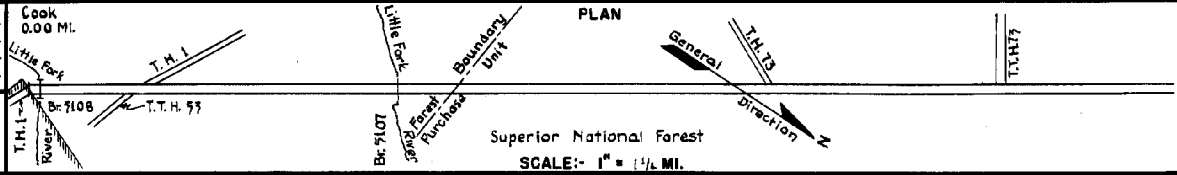
REMARKS: Layout is to scale as of 1932.
(1) Work not done under these project numbers.

PREPARED BY
HIGHWAY PLANNING SURVEY
IN COOPERATION WITH
U.S. PUBLIC ROADS ADMINISTRATION

STATE OF MINNESOTA
DEPARTMENT OF HIGHWAYS
ROAD LIFE STUDIES
CONSTRUCTION PROJECT LOG RECORD

CONTROL SECTION 6921
TRUNK HIGHWAY 55
COUNTY St. Louis
DISTRICT 1B

LIMITS: E. Jct. T.H. 1 at W. Corp. Limits of Cook to Green Corner



YEAR BUILT	PROJECT N ^o	DESCRIPTION			CODE N ^o			
		TYPE	WIDTH	THICKNESS				
M 1950	A.F.E. 4	Bit. Fog Seal	16'		1	RC-1, 11371 Gal. Agg. 244 C.Y.	4.89	
M 1952	A.F.E. 4	Spot Treat. Bit. Surf. Repair	24'		2	MC2, 1194 Gal. Agg. 60 C.Y.		10.64 (Net 0.16)
M 1953	A.F.E. 604 A.F.E. 605	Spot Treat. Bit. Surf. Repair Spot Light Bit. Seal	24'		3	MC3&2, 38130 Gal. Agg. 3168 Tons		8.60 (Net Repair 4.80) (Net Seal 0.65)
M 1954	A.F.F. 604	Spot Treat. Bit. Surf. Repair			4	MC-2, 4669 Gal. Agg. 252 Tons		10.64 (Net 0.50)
M 1957	A.F.E. 604	Spot Treat. Bit. Surf. Repair	24'		5	MC-2, 14554 Gal. Agg. 1071 tons		6.10 (Net 1.60)
M 1958	A.F.E. 604	Spot Treat. Bit. Surf. Repair	24'		6	MC-2, 22790 Gal. Agg. 1736 Tons		6.19 (Net 2.50)
M 1959	A.F.E. 604	Spot Treat. Bit. Surf. Repair	24'		7	MC-2, 48667 Gal. Agg. 4234 Tons		8.15 (Net 5.80)
M 1960		Light Bit. Seal	25'		8	RS-1, 17254 Gal. Agg. 642 C.Y.		10.64
M 1965	SF	Spot Treat. Bit. Surf. Repair			9	MC-20, Tack 2027 Gal. Bit. Mix 2474 Tons		10.64 (Net 3.25)
M 1967	SF	Bit. Surf. Repair and Grade Lift	24'	1"	10	MC-250 Tack 1230 Gal. Rd. Mix Bit. 2044 Ton Grade Lift 7316 Ton		10.64 (Net 2.92)
M 1970	SF	Bit Surface Repair	24'	Var.	11	MC-250 Tack 425 Gal. Agg. 216 Tons		10.64 (Net 2.92)
C 1971	6921-0B	Pl. Mix Bit. Surf. Gravel Shoulders	24'	1 1/2" Var.	12			10.64
M 1981	SF	Spot Bit. Overlay	24'	1"-4"	13	Pl. Mix 2331		Gross 10.6 Mi.
M 1982	SF	Spot Bit. Overlay	24'	1"	14	Pl. Mix 2331		Gross 5.4 Mi.

YEARS FROM TO	TOTAL MILES	UNINCORPORATED		INCORPORATED		RURAL		URBAN	
		RDWY. MI.	BR. MI.	RDWY. MI.	BR. MI.	RDWY. MI.	BR. MI.	RDWY. MI.	BR. MI.

REMARKS: See Sheet No. 1

