

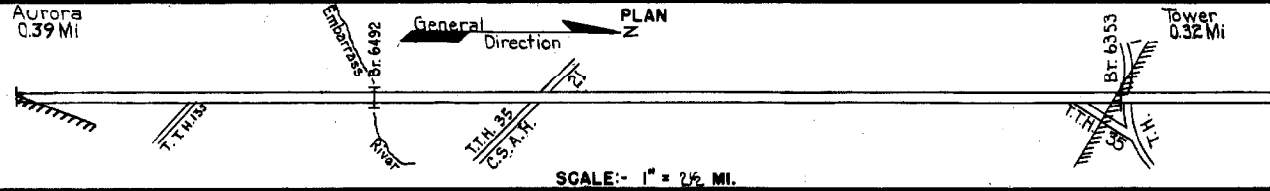
PREPARED BY
HIGHWAY PLANNING SURVEY
IN COOPERATION WITH
U. S. PUBLIC ROADS ADMINISTRATION

STATE OF MINNESOTA
DEPARTMENT OF HIGHWAYS
ROAD LIFE STUDIES
CONSTRUCTION PROJECT LOG RECORD


CONTROL SECTION 6913
TRUNK HIGHWAY 135
COUNTY St. Louis
DISTRICT 1B

LIMITS: W. Corp. Limits of Aurora - Jct. T.H. in Tower.

Aurora
0.39 Mi



YEAR BUILT	PROJECT N°	DESCRIPTION			CODE N°
		TYPE	WIDTH	THICKNESS	
		Gravel (1)	20' 2"-4"		No Record of Constr.
		Br. 6099, 8558 & 6099	7'24"		60' L.T. 10' B.S. & 20' C.S.
1934		Tar Tr. Gravel	20'	1"	Maint. Dept.
1936	35-35-35-3AAB	Grading	32'		
1936	35-35-35-2	Grading	32'		
1936	35-35-35-2	Gravel	32'	1/2"	No Record of Constr. Status map shows gravel in 1936.
C 1940 & 1941	A.F.E. 30	Reshaping Gravel Lift	28'	6"-12"	Maint. Dept.
C 1941	A.F.E. 4	Graveling	24'		1306 C.Y./Mi. Maint. Dept.
C 1941	6913-03	Grading Select Material Gravel Base	30'	9" 3"	
C 1941 & 1942	A.F.E. 33 A.F.E. 7	Seeding			Seed supplied by R.S.D. (S.P. 6913-08) Maint. Dept.
C 1947	6913-07	Mixed Bit	26'	1"	
M 1942	A.F.E. 6	Regraveling			292 C.Y./Mi. Maint. Dept.
M 1944	A.F.E. 6(A&B) 1945 A.F.E. 6	Grav. Resurfacing	22'		229 C.Y./Mi. Maint. Div.
M 1946	A.F.E. 6	Gravel Resurfacing	22'		456 C.Y.
M 1946	A.F.E. 4	Spot Treat Bit. Surf. Repairs			RT-6 5148 Gal. Agg. 171 C.Y.



YEARS FROM TO		TOTAL MILES	UNINCORPORATED		INCORPORATED		RURAL		URBAN	
FROM	TO		RDWY. MI.	BR. MI.	RDWY. MI.	BR. MI.	RDWY. MI.	BR. MI.	RDWY. MI.	BR. MI.
1921	1935	22.58	22.04	0.02	0.52	0.00	22.36	0.02	0.00	0.00
1936	1947	22.14	21.87	0.02	0.25	0.00	22.12	0.02	0.00	0.00
1948	1950	22.21	21.87	0.02	0.32	0.00	22.19	0.02	0.00	0.00
1951	1951	20.29	19.95	0.02	0.32	0.00	20.27	0.02	0.00	0.00
1952	1953	19.29	18.95	0.02	0.32	0.00	19.27	0.02	0.00	0.00
1954	1965	19.24	18.90	0.02	0.32	0.00	19.22	0.02	0.00	0.00
1964	1975	21.70	20.98	0.02	0.70	0.00	21.30	0.02	0.38	0.00

REMARKS: Layout is to scale as of 1936.

(1) Gravel 2" thick for 0.32 Mi. in Tower.

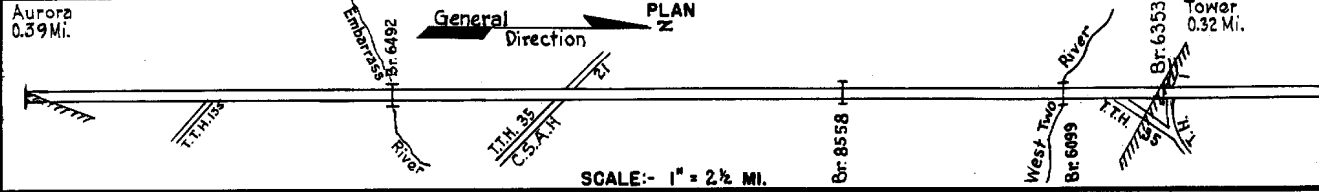
2-76

PREPARED BY
HIGHWAY PLANNING SURVEY
IN COOPERATION WITH
U. S. PUBLIC ROADS ADMINISTRATION


STATE OF MINNESOTA
DEPARTMENT OF HIGHWAYS
ROAD LIFE STUDIES
CONSTRUCTION PROJECT LOG RECORD

CONTROL SECTION 6913
TRUNK HIGHWAY 135
COUNTY St. Louis
DISTRICT 1B

LIMITS: W. Corp. Limits of Aurora - Jct. T.H. 1 in Tower



YEAR BUILT	PROJECT N°	DESCRIPTION			CODE N°
		TYPE	WIDTH	THICKNESS	
M	1947 A.F.E. 6	Grav. Resurfacing			3358 Tons
C	A.F.E. 28				MC-3 & RT6, 66305 Gal.
1947	A.F.E. 31	Bit. Surf. Treat	2 1/2'		Agg. 2976 C.Y.
	A.F.E. 29	(Mixed Prime)			
M		Spot Treat.			5C-3, 7798 Gal.
1948	A.F.E. 4	Bit. Surf. Repair	24'		Agg. 404 C.Y.
M					
1948	A.F.E. 6	Grav. Resurfacing	24'		3205 Tons
C		Grading	36'		
1948	6913-01	Gravel	28'	2"	1200 C.Y./Ml. C1010Dx46
C		Bit. Surfacing			MC-2, 1950 Gal.
1948	A.F.E. 25	Mixed Bit.	24'	1 1/2"	(Mixed Prime)
M					RCS-1 & 5C3, 14320 Gal.
1949	A.F.E. 4	Bit. Surf. Repair (100M)	21'		Agg. 588 C.Y.
		Bit. Fog Seal (320M)	24'		
C		Bit. Resurfacing			MC-3 & 5C3, 11065 Gal.
1949	A.F.E. 18	Mixed Bit.	26'	1"	Agg. 576 C.Y.
M					RC-1, 1586 Gal.
1950	A.F.E. 4	Bit. Fog Seal	26'		Agg. 40 C.Y.
C		Grading	26'		
1951	6913-12	Gravel	26'	3"	On 9" Sand
	6913-13	Br. 6492	30'		100' C.D.G.
C		Grading	26'		
1952	6912-08	Sand-Grav. Mat'l.	26'	9"	
(2)		Gravel Base	26'	3"	
C		Bit. Surfacing			MC-2 & 3, 57391 Gal.
1952	A.F.E. 29	Mixed Bit.	24'	1"	(Mixed Prime)
	A.F.E. 22				
C		Grading	26'		C88 D (Br. 8792)
1952	6913-15	Sand-Grav. Mat'l.	26'	9"	
(2)		Gravel Base	26'	3"	
C		Bit. Stab. Base	26 3/8"	0-12"	added thickness
1954	6913-19	Mixed Bit.	24'	1"	



YEARS FROM	TOTAL MILES TO	UNINCORPORATED		INCORPORATED		RURAL		URBAN	
		RDWY. MI.	BR. MI.	RDWY. MI.	BR. MI.	RDWY. MI.	BR. MI.	RDWY. MI.	BR. MI.
1976	21.70	20.97	0.02	0.71		21.29	0.02	0.39	

REMARKS: See Sheet N° 1
(2) Contract not final but work substantially complete.

2-76

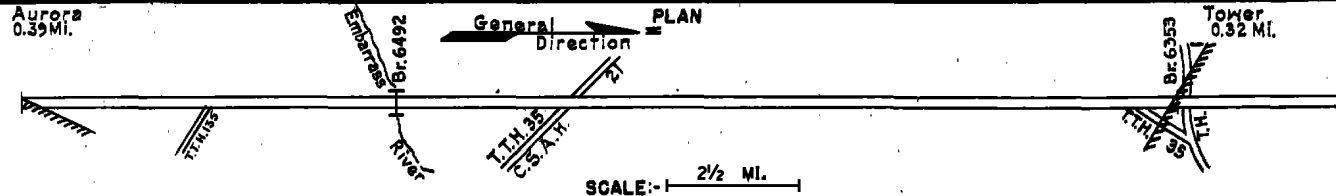
PREPARED BY
HIGHWAY PLANNING SURVEY
IN COOPERATION WITH
U.S. PUBLIC ROADS ADMINISTRATION

STATE OF MINNESOTA
DEPARTMENT OF HIGHWAYS
ROAD LIFE STUDIES
CONSTRUCTION PROJECT LOG RECORD


CONTROL SECTION 6913
TRUNK HIGHWAY 135
COUNTY St. Louis
DISTRICT 1B

LIMITS: W. Corp. Limits of Aurora - Jct. T.H. 1 in Tower

Ref. Pt. 017+00.688 - 039+00.475



YEAR BUILT	PROJECT N°	DESCRIPTION			CODE N°
		TYPE	WIDTH	THICKNESS	
M	1957 A.F.E. 605	Light Bit Seal	25'		RS-2,29878 Gal. Agg. 1058 C.Y.
M	1963	Bit. Surf. Repair	24'	1"	MC-283, 9105 Gal. Agg. 805 Tons Tack 907 Gal.
C	1964 6913-21	Grading Sub-base Gravel & Bit Base Plant mix Bit	24'	5 1/2" 3"	10" to 15" sand-gravel Sub-base
C	1973 6913-24	Bit. Seal Coat Bit. Overlay Gravel Shdrs.	24'	5/8" 1/2" 24'	
C	1981 8200-19 (inc. 6100/1014)	Traffic Barrier Construction			
M	1985 SF	Spot Overlay	24'	Var.	Spec. 2361
M	1986 SF	Spot Overlay	24'	Var.	Spec. 2331
M	1987 M4261	Bit. Overlay	24'	1 1/2"	Spec. 2331
M	1991 M4472	Bit. Overlay	24'	1 1/2"	Spec. 2331
C	1992 6913-28	Bit. Overlay	24'	1 1/2"	Spec. 2341
C	1993 6913-30	Bit. Overlay	24'	3"	Spec. 2331
M	1997 6913-27	Bridge Approaches			Widen Deck of Bridge 6492
M	1999 6913-31	Bit. Overlay	24'	1"	Spec. 2350
K	2001 8821-54	Bit. Mill & Overlay	24'	3"	Spec. 2350



YEARS FROM	TO	TOTAL MILES	UNINCORPORATED		INCORPORATED		RURAL		URBAN	
			RDWY. MI.	BR. MI.	RDWY. MI.	BR. MI.	RDWY. MI.	BR. MI.	RDWY. MI.	BR. MI.

REMARKS: See Sheet No. 1

