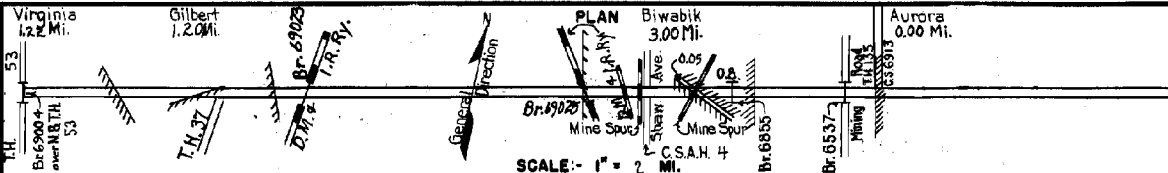


PREPARED BY
HIGHWAY PLANNING SURVEY
IN COOPERATION WITH
U. S. PUBLIC ROADS ADMINISTRATION


STATE OF MINNESOTA
DEPARTMENT OF HIGHWAYS
ROAD LIFE STUDIES
CONSTRUCTION PROJECT LOG RECORD

CONTROL SECTION 6912
TRUNK HIGHWAY 135
COUNTY St. Louis
DISTRICT 18

LIMITS: Jct. T.H. 53 in Virginia - W. Corp. Limits of Aurora.



YEAR BUILT	PROJECT N°	DESCRIPTION			CODE N°
		TYPE	WIDTH	THICKNESS	
		Gravel	20'		No Record of Constr.
		Bit. Concrete	70'		No Record of Constr.
		Concrete Base			Concrete Base
		Br. 6097	19'		158' C.P.T.O.H.
1922	35-35-010	Grading	32'		
1922	35-35-017	Grading	32'		
1922	35-35-013	Grading	32'		
1922	35-35-09	Grading	50'		
1923	35-35-025	Concrete	18'	7 1/2"	
1923	35-35-026	Concrete	18'	7 1/2"	
1923	35-35-08	Grading	32'		
		Br. 3634	19'		80' L.T.
1923	35-35-027	Concrete	18'	7 1/2"	
1927	35-35-30	Guard Rail			
		Bit. Concrete	42'		Added in 1935.
1923	35-35-027	Concrete	18'		Added in 1933.



YEARS FROM	TO	TOTAL MILES	UNINCORPORATED		INCORPORATED		RURAL		URBAN	
			ROWY. MI.	BR. MI.	ROWY. MI.	BR. MI.	ROWY. MI.	BR. MI.	ROWY. MI.	BR. MI.
1923	1952	17.58	7.84	0.05	9.59	0.00	8.35	0.05	9.14	0.00
1933	1951	7.67	7.62	0.05	9.16	0.00	8.35	0.05	9.23	0.00
1952	1954	7.59	7.84	0.05	9.70	0.00	8.35	0.05	9.15	0.00
1955	1955	17.50	7.86	0.03	9.59	0.02	8.41	0.03	9.04	0.02
1956	1957	7.24	7.94	0.03	9.25	0.02	8.49	0.03	8.70	0.02
1957	1958	7.24	7.40	0.03	9.25	0.02	7.95	0.03	9.24	0.02
1959	1960	7.24	7.18	0.05	10.01	0.02	7.95	0.03	9.24	0.02

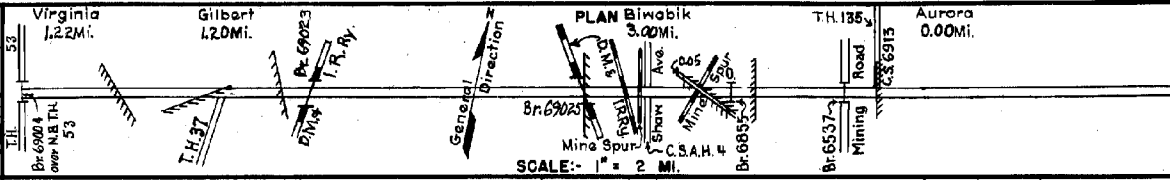
REMARKS: Layout is to scale as of 1933.

PREPARED BY
HIGHWAY PLANNING SURVEY
IN COOPERATION WITH
U. S. PUBLIC ROADS ADMINISTRATION


STATE OF MINNESOTA
DEPARTMENT OF HIGHWAYS
ROAD LIFE STUDIES
CONSTRUCTION PROJECT LOG RECORD

CONTROL SECTION 6912
TRUNK HIGHWAY 135
COUNTY St. Louis
DISTRICT 10

LIMITS: Jct. T.H. 53 in Virginia - W. Corp. Limits of Aurora



YEAR BUILT	PROJECT N ^o	DESCRIPTION			CODE N ^o
		TYPE	WIDTH	THICKNESS	
M	1952 A.F.E. 4	Spot Bit Repair (Skin Treatment)	8'		1
M	1954 A.F.E. 825	Spot Bit Surfacing	18'		2
C	1954 6912-14	Shoulder Repair (4.90 Mi.)			3
C	1955 6912-15	Bit. Stab. Base	28'	6"	4
C	1955 (6)	Mixed Bit.	24'	1"	5
C	1955 6912-19	Grading	484'		6
C	1955 6912-21	Gravel Base	484'	5"	7
C	1955 6912-22	Mixed Bit. (Base)	244'	1 1/2"	8
C	1955 6912-19	Br. 6855	30'		9
C	1955 (6)	Br. 6537			10
C	1956 6912-17	Traffic Signals			11
C	1956 6912-24	Grading	488'		12
C	1956 6912-24	Bit. Stab. Base	488'	6 1/2"	13
C	1956 6912-24	Plant Mix Bit.	488'	3"	14
C	1956 6912-27	Sand-Gr. Sub-base	444'	12 Min	15
C	1956 6912-28	Bit. Stab. Base	444'	3"	16
C	1956 6912-28	Plant Mix Bit.	444'	3"	17
M	1957 A.F.E. 605	Traffic Signals			18
C	1960 6912-32	Bit. Seal Coat			19
C	1961 6918-23	Grading	83'		20
C	1961 6918-23	Gravel Base	224'	6"	21
C	1961 6918-23	Br. 6904	220'		22
C	1963 6918-31	Bit. Base	4"		23
C	1963 6918-31	Asphaltic Conc.	4"		24
C	1970 6912-45	* Surf. width 2@18' & 2@26'			25
C	1970 6912-45	Transferred out in 1964 due to constr. on C.S. 6913			26
C	1970 6912-45	Plant Mix Bit Surface	24'	1 1/2"	27
C	1970 6912-45	Gravel Shoulders			28



YEARS FROM	TOTAL TO	UNINCORPORATED		INCORPORATED		RURAL		URBAN	
		RDWY. MI.	BR. MI.	RDWY. MI.	BR. MI.	RDWY. MI.	BR. MI.	RDWY. MI.	BR. MI.

REMARKS: See Sheet No. 1. (6) Br. 6537 built by others.
(7) A.F.E. 605 covers Bit. Seal Coat (RC5 13150 Gal. Agg. 548 C.Y.)
(8) Intersection at end of C.S. 6912 & beginning of C.S. 6913 channelized in 1964 under S.P. 6913-21.

