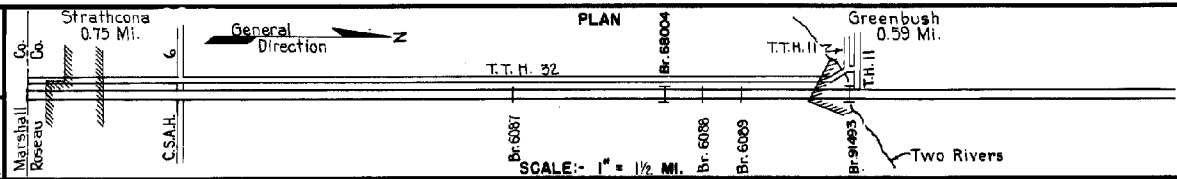


PREPARED BY  
HIGHWAY PLANNING SURVEY  
IN COOPERATION WITH  
U.S. PUBLIC ROADS ADMINISTRATION

STATE OF MINNESOTA  
DEPARTMENT OF HIGHWAYS  
ROAD LIFE STUDIES  
CONSTRUCTION PROJECT LOG RECORD

CONTROL SECTION 6805  
TRUNK HIGHWAY 32  
COUNTY Roseau  
DISTRICT 2B

LIMITS: S. Co. Line - Jct T.H. II in Greenbush



YEAR BUILT	PROJECT N <sup>o</sup>	DESCRIPTION			CODE N <sup>o</sup> D/ST
		TYPE	WIDTH	THICKNESS	
		Gravel	20' 2"	2"	No Record of Constr.
1924	32-32-23	Br. 3931	20'		45 L.T.
1929	32-32-26	Grading Br. 6087, 4831, 6088, 6089 & 4832	32' 27' 27'		W108T, 30' B.S. W104D, W106D & 35B.S.
1930	32-32-26	Gravel	26'	1 1/2"	800 C.Y./Mile.
(1)	1931	Oil Tr. Gravel	28'	1"	13650 Gal./Mile. Maint. Dept.
(1)	1932	Oil Tr. Gravel	24'	1 1/2"	5900 Gal./Mile. Maint. Dept.
C	1943	Base Repair Mixed Bit. Surf.	25' 26'	8" 1"	
M	1944	A.F.E. 4 Bit. Fog Seal	24'		RT-1821 Gal./Mi. Grav. 23 C.Y./Mi. Maint. Div.
C	1947	A.F.E. 31 Sand-Gravel Lifts Bit. Surfacing Mixed Bit.	32' 24'	8" 1"	MCS-RT-6, 50518 Gal. Agg. 1880 C.Y.
M	1948	A.F.E. 4 Spot Treat. Bit. Surf. Repair			SC-3, 9610 Gal. Agg. 488 C.Y.
M	1949	A.F.E. 4 Bit. Fog Seal	24'		RC-1 & RCS-1, 15710 Gal. Agg. 328 C.Y.
M	1952	A.F.E. 5 Light Bit. Seal	26'		RCS-2, 19007 Gal. Agg. 559 C.Y.
M	1954	A.F.E. 605 Light Bit. Seal	24'		RT-4, 14660 Gal. Agg. 566 C.Y.
C	1956	(3) Grading Gravel Base Mixed Bit. (Base)	40' 50' 40' 50'	3 1/2"	on 4' Var. Sand-Grav. Sub-base

LINE	THICKNESS	REMARKS
1	10.71	
2		Relocation lengthens 0.15
3	10.86	
4	10.86	
5	10.86	
6	10.86	3.59 0.15 0.33 0.48 0.13 0.09 1.20 0.77 1.43 0.26 0.36 2.07
7	10.86	3.59 0.33 0.13 0.13 1.20 1.43 0.36 2.02 1.57
8	10.86	
9	10.86	0.15 0.48 0.09 0.77 0.26 1.98 0.09 2.07
10	10.86 (Net 1.25)	
11	10.86	
12	10.86	
13	10.86	
14	2.02	

YEARS FROM	TOTAL MILES TO	UNINCORPORATED		INCORPORATED		RURAL		URBAN	
		RDWY. MI.	BR. MI.	RDWY. MI.	BR. MI.	RDWY. MI.	BR. MI.	RDWY. MI.	BR. MI.
1921	1923	0.71	9.5	0.00	1.70	0.00	0.00	0.00	0.00
1924	1928	0.71	9.5	0.00	1.19	0.01	0.00	0.00	0.00
1929		0.86	9.5	0.01	1.33	0.01	0.02	0.00	0.00

REMARKS: Layout is to scale as of 1929.

(1) This work not done under this project number but lies within the limits of this project.  
(2) Accumulated thickness. (3) Contract not final but work substantially complete.

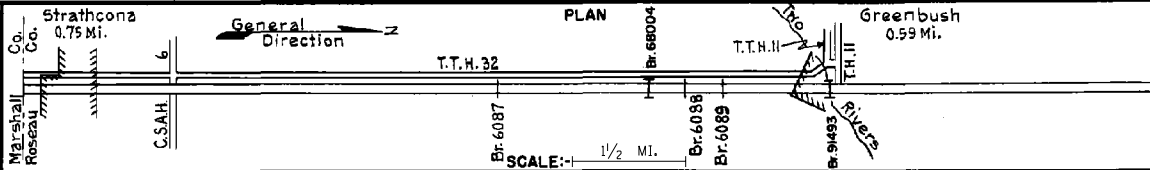
PREPARED BY  
HIGHWAY PLANNING SURVEY  
IN COOPERATION WITH  
U.S. PUBLIC ROADS ADMINISTRATION

STATE OF MINNESOTA  
DEPARTMENT OF HIGHWAYS  
ROAD LIFE STUDIES  
CONSTRUCTION PROJECT LOG RECORD


CONTROL SECTION 6805  
TRUNK HIGHWAY 32  
COUNTY Roseau  
DISTRICT 2B

LIMITS: S. Co. Line - Jct. T.H. 11 in Greenbush

Ref. Pt. 134+00.026 - 144+00.879



YEAR BUILT	PROJECT N°	DESCRIPTION			CODE N°
		TYPE	WIDTH	THICKNESS	
C 1957	Built as conn. under S.P. 6802-48	Grading Stab. Gravel Base Mixed Bit. (Base)	36' 36' 28'	4 1/2" 4 1/2" 1 1/2"	
C 1958	6805-06	Grading Gravel Base Mixed Bit. (Base)	40' 26' 26'	3 1/2" 3 1/2" 1 1/2"	256
C 1961	6805-07	Plant Mix Bit.	24'	2"	540
M 1963		Light Bit. Seal	25'		1363
C 1973	6805-10	Misc. Grading Bit. Overlay Turn Lane	24'	3"	472
C 1977	SF	Misc. Grading BR # 91493			1677
C 1971	6805-08	PLATE BEAM GUARD RAIL @ BR 6089 4331, 6087			471
C 1979	6805-12	Misc. Grading Surfacing BR 68004	47'	3"	579
C 1997	6805-19	Milling Bit. Overlay	24' 24'	1 1/2" 1 1/2"	10,478 MI
M 2001	8822-19	Bit. Seal Coat	var	var	10,478 MI



YEARS FROM	TOTAL TO	UNINCORPORATED		INCORPORATED		RURAL		URBAN	
		ROWY. MI.	BR. MI.	ROWY. MI.	BR. MI.	ROWY. MI.	BR. MI.	ROWY. MI.	BR. MI.

REMARKS: See Sheet No. 1  
(4) Extend Br. 6087 (W108T), Br. 6088 (W104D), & Br. 6089 (W106D)

FOR OTHER PROJECTS SEE DIST. NO. 1378