

PREPARED BY
TRAFFIC AND PLANNING DIVISION
IN COOPERATION WITH
U.S. DEPARTMENT OF COMMERCE
BUREAU OF PUBLIC ROADS


STATE OF MINNESOTA
DEPARTMENT OF HIGHWAYS
ROAD LIFE STUDIES
CONSTRUCTION PROJECT LOG RECORD

Interstate

CONTROL SECTION 6680
TRUNK HIGHWAY 35
COUNTY Rice
DISTRICT 6B

LIMITS: S. Co. Line - N. Co. Line

YEAR BUILT	PROJECT NO.	DESCRIPTION	WIDTH	THICKNESS	REMARKS
C	6608-02	Grading Sand-Grav. Sub-base Plant Mix (0.10 Mi)	80'	12"	Divided Highway Br. 8912 (C1212D) on Bit. Stab. Base
C	6608-04	Concrete	48'	9"	2-24' Rdwys.
C	6680-03	Interstate Fencing			
C	6680-66823	Br. 66823			356' P.P.G. - U.P.
1963	6680-24	Frontage Road	24'		On the west side
1964	6680-66822	Br. 66822			330' P.C.G. - U.P.
		Build in 1955 under 6613-12			
		Plant mix Bit.	2@24'	3 1/2"	
C	6680-11&12	Grading Br. 91011 Br. 91012			Divided Highway C 128D C 128D
C	6680-20&34	Sub-base Gravel Base P.C. Concrete		0'-3" 2 1/4'-3" 2@24'	
C	6680-66819	Br. 66819			198' P.P.G. - U.P.
1964	6680-66820	Br. 66820			200' P.P.G. - U.P.
	6680-66805	Br. 66805			200' P.P.G. - U.P.
C	6680-66803&4	Brs. 66803 & 66804	2@37'		Both 110' P.P.G. - O.H.
1964	6680-66807	Br. 66807			234' P.P.G. - U.P.
	6680-66821	Br. 66821			216' P.P.G. - U.P.
M	C	Bit. Seal Coat	2@25'		CRS-2 Bit. 35,676 Gal. FA-2 Agg. 1,027 C.Y.
M	C & SF	Shoulder Repair Light Bit. Seal	10'		MC-250 Tack 30 Gal. AC Bit. Mix 85 Tons: CRS-2 5387 Gal. Agg. 174 C.Y.
M	SF	Mix Bit Shoulders	2'	1"	RC-800, Tack 3,200 Gal. Agg. 400 Ton
M	SF	Joint Seal			
C	6680-41				
1973	1035-1	Br. 66824			263 Cont SB



YEARS		TOTAL MILES	UNINCORPORATED		INCORPORATED		RURAL		URBAN	
FROM	TO		RDWY. MI.	BR. MI.	RDWY. MI.	BR. MI.	RDWY. MI.	BR. MI.	RDWY. MI.	BR. MI.
1958	1963	1.18	1.18	0.00	0.00	1.18	0.00	0.00	0.00	
1964		21.23	21.21	0.02	0.00	21.21	0.02	0.00	0.00	

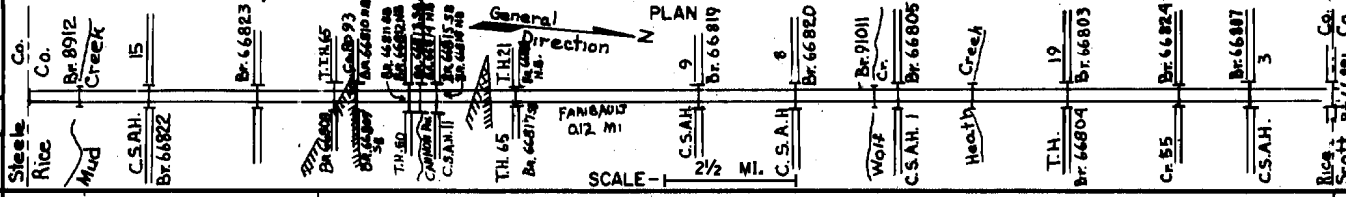
REMARKS: Layout is to scale as of 1958
(1) 0.08 mi. of pavement not in use, 0.30 mi. temp. connection at N.Jct. T.H. 65 not in above mileage.

PREPARED BY
TRANSPORTATION & TRANSIT PLANNING & PROGRAMMING DIVISION
IN COOPERATION WITH
U.S. DEPARTMENT OF TRANSPORTATION - FEDERAL HIGHWAY ADMINISTRATION


STATE OF MINNESOTA
DEPARTMENT OF HIGHWAYS
ROAD LIFE STUDIES
CONSTRUCTION PROJECT LOG RECORD

CONTROL SECTION **6680**
TRUNK HIGHWAY **35**
COUNTY **Rice**
DISTRICT **6B**

LIMITS: S. Co. Line - N. Co. Line



YEAR BUILT	PROJECT NO	DESCRIPTION			REMARKS
		TYPE	WIDTH	THICKNESS	
C	1974 6680-55	ASPHALTIC CONC.	24'24"	3 3/4"	
	1035-1(0)060	R. Mix Bit SHLDRS			
C	-28	GRADING + BR. 66805			378' PRG. - UP
1975	1-035-1(53)	66809 + 66810			2 @ 211' PRG. - O.H.
	055	66813 + 66814			2 @ 93' PRG. - O.H.
C	-28				
1975	1-035-1(53)	BR. 66815, 66816			2 @ 202' PRG. - O.H.
	055	BR. 66817, 66818			2 @ 280' PRG. - O.H.
C	-66811				
1975	1-035-1(53)	BR. 66811, 66812			2 @ 305' PRG. - O.H.
	055				
C	-56	GRAVEL BASE	2 @ 41"		
1975	1-035-1(90)	P.C. CONC. SHLDRS	2 @ 54"		
M					
1974	SF	IMPROVE SMLR. SURF.	2'	1"	AC-1 2331 FINE MIX 239.75 Ton
M					6 C.Y. LIME
1974	SF	MUDASKING			32 Bags Cement 14 Bags Fly Ash
M					
1980	6680-SF	Pavement Relief Joints			
M					420 Ton
1979	SF	Repair Bit. Shoulders	2'	0-2"	1000 Gal. CSSIH Pl. Mix 2331 Fine Mix AC-1
M					
1980	SF	Fog Seal Shoulders	10'		5,589 Gal. CSSIH
M					
1981	SF	Inside Bit. Shoulder Wedge			364 Ton AC-1 2331 Fine Mix Tack 1,200 Gal. CSSIH
M					
1981	SF	Fog Seal Inside Shld.	3'		115 Gal. CSSIH Fog Seal
M					47 Tons
1981	SF	Rest Shoulder Wedge Outside Lane	1.8'	Var.	190 Gal. CSSIH Tack Pl. Mix AC-1 2331 Fine Mix
C					
1982	6680-70	Rest Area Bldgs. Site Development & Sewage Disposal Systems			At Heath Creek Rest Area



YEARS FROM	YEARS TO	TOTAL MILES	UNINCORPORATED		INCORPORATED		RURAL		URBAN	
			RDWY. MI.	BR. MI.	RDWY. MI.	BR. MI.	RDWY. MI.	BR. MI.	RDWY. MI.	BR. MI.

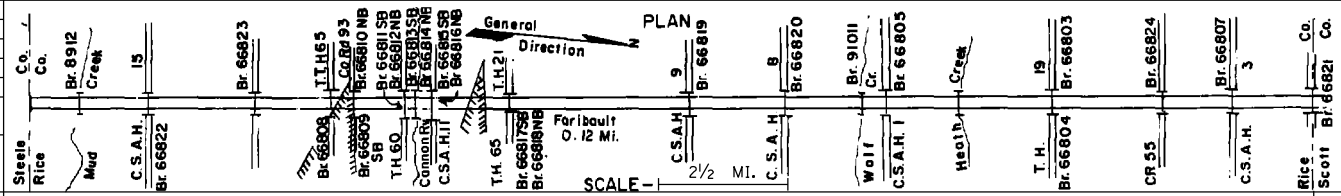
REMARKS: See Sheet No. 1

PREPARED BY
BUREAU OF POLICY & PLANNING
IN COOPERATION WITH
U.S. DEPARTMENT OF TRANSPORTATION - FEDERAL HIGHWAY ADMINISTRATION


STATE OF MINNESOTA
DEPARTMENT OF TRANSPORTATION
CONSTRUCTION PROJECT LOG RECORD

CONTROL SECTION 6680
TRUNK HIGHWAY 35
COUNTY Rice
DISTRICT 6B

LIMITS: Steele/Rice Co. Line - Rice/Scott Co. line
Ref. Pt. 049+00.659 - 074+00.767



YEAR BUILT	PROJECT No	DESCRIPTION			
		TYPE	WIDTH	THICKNESS	REMARKS
M	2006 6680-99	Concrete Planing	Var.		
C	2007 6680-102	Tension Cable Guardrail			SB
C	2009 6680-98	Bit. Overlay	24'	4 1/2"	Spec. 2360
M	2011 8826-104	Bit. Crack Repair			
M	2012 6680-108	Replace Bit. Shldr's Concrete Rehab	27'		Spec. 2360
C	2013 6680-111	Milling Bit. Overlay	25'	2"	Spec. 2360
C	2013 6680-111	Bit. Overlay	38'	1 1/2"	
C	2018 6680-113	Mill Bituminous 1 1/2' var. Unbonded Conc. Ovly ML Bit. shldr	N. regrade var. 8 1/2' var. 3 1/2'	conc. 8 1/2" PASSRC 1 1/2" 4" bit. agg. base 6" ci.50	SB



YEARS FROM TO		TOTAL MILES	UNINCORPORATED RDWY. MI. BR. MI.		INCORPORATED RDWY. MI. BR. MI.		RURAL RDWY. MI. BR. MI.		URBAN RDWY. MI. BR. MI.	

REMARKS: