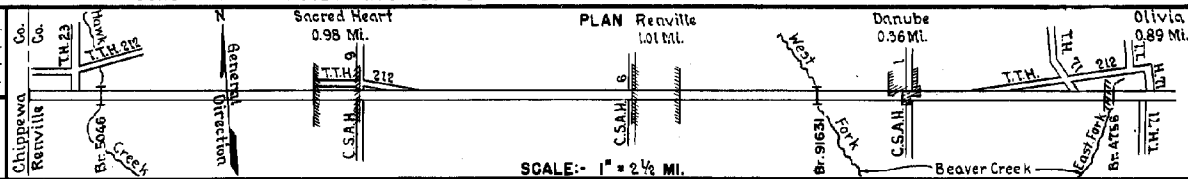


PREPARED BY
HIGHWAY PLANNING SURVEY
IN COOPERATION WITH
U.S. PUBLIC ROADS ADMINISTRATION


STATE OF MINNESOTA
DEPARTMENT OF HIGHWAYS
ROAD LIFE STUDIES
CONSTRUCTION PROJECT LOG RECORD

CONTROL SECTION 8510
TRUNK HIGHWAY 212
COUNTY Renville
DISTRICT 8A

LIMITS: W.Co.Line-E.Jct.T.H.71 in Olivia



YEAR BUILT	PROJECT N ^o	DESCRIPTION			CODE N ^o
		TYPE	WIDTH	THICKNESS	
		Gravel Br. 4595	24'	2"	No Record of Constr. 20' R.S.
1921	212-12-8	Grading Gravel	24'	3 1/2"	1225 C.Y./ Mile.
1928	212-12-27-1	Grading Gravel Br. 4756	32'	2"	1213 C.Y./ Mile. WIDENED.
1931	212-12-27-2B 3.4 x 5	Grading Br. 5046 Br. 5047	40'	27"	60' L.T. 30' B.S.
1931	212-12-27-2B 3.4 x 5	Gravel	32'	1 1/2"	983-1111 C.Y./ Mile.
1931	212-12-27-5	Gravel	32'	1 1/2"	Maint. Dept.
1931	212-12-27-1a5B	Concrete	20'	9" x 9"	
1932	212-12-27-3A,5A	Concrete	20'	9" x 9"	
1933	212-12-27-2B	Concrete	20'	9" x 9"	
1937	212-12-27-5	Roadside Develop.			
C		Erosion Control			
1949	A.F.E. 32	Gutter			
	A.F.E. 25	Portable Culvert			60"x64" S.C.
C		Widening			12' R.H.L.T.
1951	6510-03	Bitum. Base Plant Mix Bit.	24'	7" 2"	
C	6510-07	Gravel Base (Widen)	24'	10"-12"	RTALT. of old concrete
1953	6510-10	Plant Mix Bit. (Widen) Plant Mix Bit.	24'	2" 3"	1.02 Mi. Widening & 0.35 Mi. Resurfacing
C		Traffic Signals			
1954	6510-12				



YEARS FROM	TO	TOTAL MILES	UNINCORPORATED		INCORPORATED		RURAL		URBAN	
			RDWY. MI.	BR. MI.	RDWY. MI.	BR. MI.	RDWY. MI.	BR. MI.	RDWY. MI.	BR. MI.
1921	1927	25.40	22.77	0.01	2.62	0.00	24.35	0.01	1.01	0.00
1928	1930	25.25	22.35	0.01	2.89	0.00	23.96	0.01	1.28	0.00
1931	1950	24.25	21.64	0.02	2.59	0.00	22.95	0.02	1.28	0.00
1951	1958	24.25	21.61	0.02	2.62	0.00	22.95	0.02	1.28	0.00
1959	1961	24.25	21.42	0.02	2.81	0.00	22.76	0.02	1.47	0.00
1962		24.25	20.99	0.02	3.24	0.00	22.33	0.02	1.90	0.00

REMARKS: Layout is to scale as of 1951.

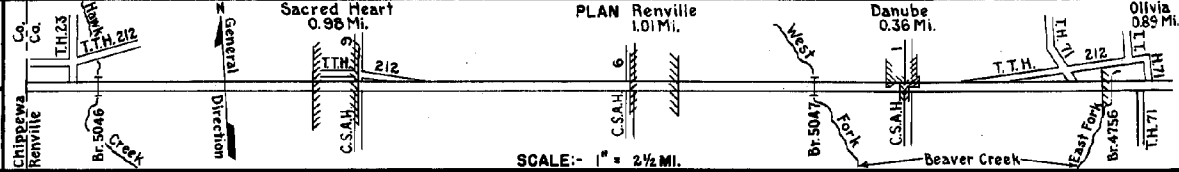
(1) This work not done under this project number but lies within the limits of this project.

PREPARED BY
HIGHWAY PLANNING SURVEY
IN COOPERATION WITH
U.S. PUBLIC ROADS ADMINISTRATION

STATE OF MINNESOTA
DEPARTMENT OF HIGHWAYS
ROAD LIFE STUDIES
CONSTRUCTION PROJECT LOG RECORD

CONTROL SECTION 6510
TRUNK HIGHWAY 212
COUNTY Renville
DISTRICT 8A

LIMITS: W. Co. Line - E. Jct. T.H. 71 in Olivia



YEAR BUILT	PROJECT N°	DESCRIPTION			CODE N°	
		TYPE	WIDTH	THICKNESS		
1956	A.F.E. 817	Rip-Rap Face of Abutment - Br. 5047				1
1958	6510-13	Grade Widening Bit. Stab. Base * Plant Mix Bit.	36' 18"	3-4 1/2"	*9' 22' Rt. & Lt. of rdwy. imp. thickness includes 12' Sub-base	2
1966	C	Light Bit. Seal	Var		CRS-1, 15838 Gal. Agg. 573 C.Y.	3
1966	C	Resurfacing Plant Mix Bit. Gravel Shoulders	20' 12'	3"	Maint. Div. Contract Old P.C. Conc. Base 6' Rt. & Lt.	4
1967	SF	Light Bit. Seal Coat	20'		MC 800 - 4220 Gal. Seal Coat Agg. 224 Ton	5
1974	6510-27	Service Drive Turn Lanes Bit. Shoulders		10'		6
1973	6510-20	Remove Lip Curb Agg. Shoulders	6" 12'			7
1974	6510-29	Plant Mix Bit. Base Pl. Mix Bit. Surf.				8
1973	6510-24	Bit. Seal Coat	Var	3/8"		9
1973	6510-25	Bit. Seal Coat		5/8"		10
1973	6510-26	Bit. Seal Coat	19'	5/8"		11
1978	6510-33	Remove Old Surf. + RESURFACE	40'	4 1/2"	EXCEPTION 0.02 MI. ON BR. 4756	12
1977	SF	SURF WIDENING	36'	7"	Bit. Mat'l. 1721 Ton	13
1980	SF	Bit. Surfacing	44'	1 1/2"		14

YEARS FROM	TO	TOTAL MILES	UNINCORPORATED		INCORPORATED		RURAL		URBAN	
			RDWY. MI.	BR. MI.	RDWY. MI.	BR. MI.	RDWY. MI.	BR. MI.	RDWY. MI.	BR. MI.

REMARKS: See Sheet No. 1

