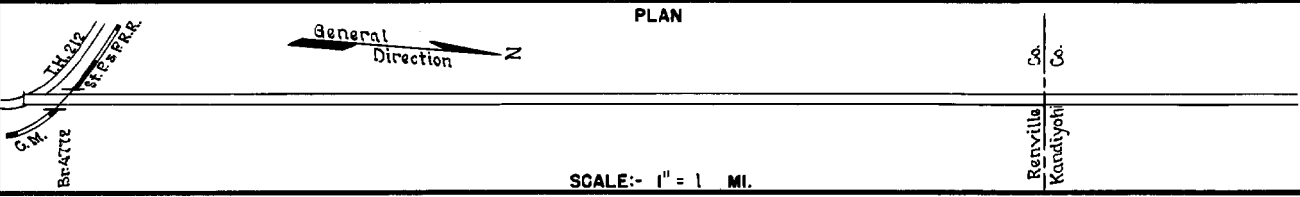


PREPARED BY
HIGHWAY PLANNING SURVEY
IN COOPERATION WITH
U. S. PUBLIC ROADS ADMINISTRATION

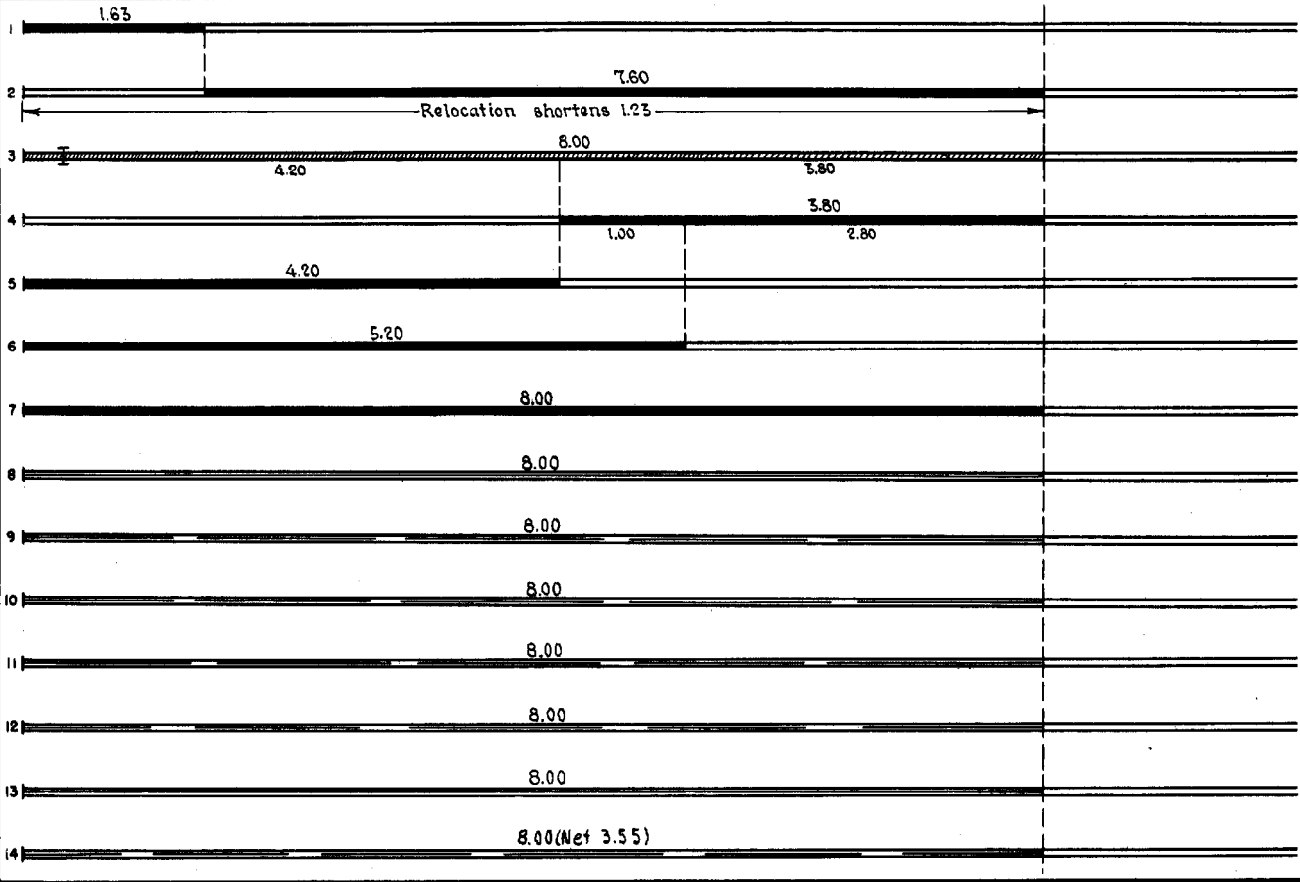
STATE OF MINNESOTA
DEPARTMENT OF HIGHWAYS
ROAD LIFE STUDIES
CONSTRUCTION PROJECT LOG RECORD

CONTROL SECTION 6509
TRUNK HIGHWAY 71
COUNTY Renville
DISTRICT 8A

LIMITS: W. Jct. T.H. 212 - N. Co. Line



YEAR BUILT	PROJECT N ^o	DESCRIPTION			CODE N ^o
		TYPE	WIDTH	THICKNESS	
		Gravel	20'		No Record of Const.
		Earth	20'		No Record of Const.
1928	71-4-41	Grading Gravel Br. 4772	32' 24' 27'	2"	990 C.Y./Mile. 126' C.D.G. O.H.
(1)					
1929	71-4-41	Oil Tr. Gravel	20'	1"	10590 Gal./Mile. Maint. Dept.
(1)					
1930	71-4-41	Oil Tr. Gravel	20'	1"	Maint. Dept.
(1)					
1931	71-4-41	Oil Tr. Gravel	20'	1 1/2"	7040 Gal./Mile. Maint. Dept.
		Stab. Gravel Base Mixed Bitum.	30' 24'	3" 1"	
1938	A.F.E. 23				Maint. Dept.
M					Em*1,3443 Gal./Mi. Grav. 108 C.Y./Mi. Maint. Dept.
1940	A.F.E. 36	Bit. Seal Coat	25'		
M		Spot Treat. Bit. Surf. Repair			Rd. Oil, 742 Gal./Mi. Maint. Dept.
1941	A.F.E. 36				
M		Spot Treat. Bit. Surf. Repair			Rd. Oil, 890 Gal./Mi. Grav. 66 C.Y./Mi. Maint. Dept.
1942	A.F.E. 4				
M		Spot Treat. Bit. Surf. Repair			Oil, 1907 Gal./Mi. Grav. 95 C.Y./Mi. Maint. Dept.
1943	A.F.E. 4				
M		Spot Treat. Bit. Surf. Repair			Oil, 4877 Gal./Mi. Grav. 234 C.Y./Mi. Maint. Div.
1944	A.F.E. 4				
M		Spot Treat. Bit. Surf. Repair			Oil, 6599 Gal./Mi. Grav. 308 C.Y./Mi. Maint. Div.
1945	A.F.E. 4				
M		Spot Treat. Bit. Surf. Repair Spot Fog Seal	24'		5C3, 22096 Gal. Agg. 1188 C.Y.



YEARS		TOTAL MILES	UNINCORPORATED		INCORPORATED		RURAL		URBAN	
FROM	TO		RDWY. MI.	BR. MI.	RDWY. MI.	BR. MI.	RDWY. MI.	BR. MI.	RDWY. MI.	BR. MI.
1921	1927	3.23	1.10	0.00	2.13	0.00	1.16	0.00	2.13	0.00
1928	1946	8.00	1.98	0.02	0.00	0.00	7.98	0.02	0.00	0.00
1947		7.95	7.91	0.02	0.00	0.00	7.91	0.02	0.00	0.00

REMARKS: Layout is to scale as of 1928.

(1) This work not done under this project number but lies within the limits of this project. (2) Accumulated thickness.


PREPARED BY
HIGHWAY PLANNING SURVEY
IN COOPERATION WITH
U. S. PUBLIC ROADS ADMINISTRATION

STATE OF MINNESOTA
DEPARTMENT OF HIGHWAYS
ROAD LIFE STUDIES
CONSTRUCTION PROJECT LOG RECORD


CONTROL SECTION 6509
TRUNK HIGHWAY 71
COUNTY Renville
DISTRICT 8A

LIMITS: W. Jct. T.H. 212 - N. Co. Line

Ref. Pt. 099+00.152 - 107+00.090



YEAR BUILT	PROJECT N ^o	DESCRIPTION			CODE N ^o
		TYPE	WIDTH	THICKNESS	
C		Grading & Concrete	22'	9-7-9	
1947	6509-05	Concrete	22'	9-7-9	
(I)	6509-06	Improve Shoulders	3'	Salv. Bit. 8 Rt. & Lt.	
M		Repair & Re-gravel			
1956	A.F.E. 622	Shoulders		Grav. 3038 Tons	
1957					
C		Bit. Shoulder	8'	By Maint. on the left	
1961					
M		Joint Seal			
1971	SF				
C		GRADE WIDENING			
1977	6509-12	CONC. & BIT. SURF.	24'	2 1/2"	
	FOOH-2(20)				
C		SHOULDER GRADING & SURFACING & BRIDGE REPAIR	10'	1 1/2"	Bit. Pl. Mix 2331
1977	6509-14		22'	3/4"-7"	Bit. Pl. Mix 2331
M		Seal Coat	24'		3900 Gal.
1984	SF				
C		Bit. Sealing			
1987	6509-17				
C		Mill & Bit. Overlay	24'	1"	Spec. 2331 Spec. 2341
1987	6509-16				
M		Joint Sealing			
1988	M 4265				
C		Grading	51'		
1996	6509-23	Surfacing	47'	42"	
		Agg. Base	33'	3"	Class 5
C		Conc. Doweled Drainage	25'	Var.	
1996	6509-23			1"-4"	
C		Bit. Milling	24'	Var.	
1997	6509-25	Conc. Doweled Drainage	24'	8"	
			var	Var.	
2011	6509-26	Concrete Rehab.			



YEARS		TOTAL MILES	UNINCORPORATED		INCORPORATED		RURAL		URBAN	
FROM	TO		RDWY. MI.	BR. MI.	RDWY. MI.	BR. MI.	RDWY. MI.	BR. MI.	RDWY. MI.	BR. MI.

REMARKS: Layout is to scale as of 1947
(1) Contract not final on S.P. 6509-06 but work substantially complete in 1947.

