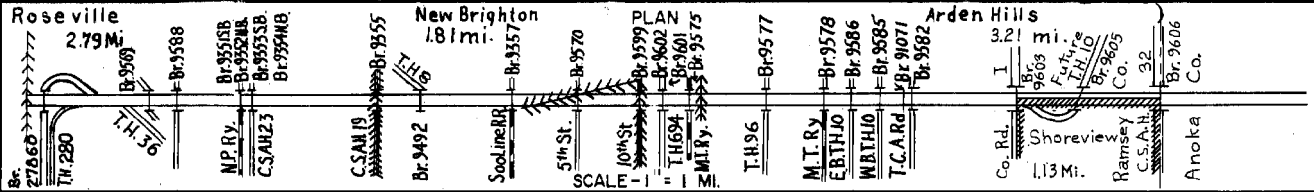


PREPARED BY  
TRAFFIC AND PLANNING DIVISION  
IN COOPERATION WITH  
U.S. DEPARTMENT OF COMMERCE  
BUREAU OF PUBLIC ROADS


STATE OF MINNESOTA  
DEPARTMENT OF HIGHWAYS  
ROAD LIFE STUDIES  
CONSTRUCTION PROJECT LOG RECORD

CONTROL SECTION 6284  
INTERSTATE TRUNK HIGHWAY 35W  
COUNTY Ramsey  
DISTRICT 9A

LIMITS: Hennepin-Ramsey Co. Line to Ramsey-Anoka Co. Line



YEAR BUILT	PROJECT NO	DESCRIPTION			
		TYPE	WIDTH	THICKNESS	REMARKS
C	1964 6284-22	Grading Sub-base Base		6" 3"	Divided Highway
C	1964 6284-23	Grading Sub-base Base P.C. Concrete	2@36'	10"	Divided Highway Base & Concrete for 0.21 mile
C	1964 6284-27	P.C. Concrete	72'96"	10"	
C	1964 6284-30	Sub-base Base P.C. Concrete & Asphaltic Conc.	2@36'	10" 4"	A.C. Surf. for 1/4 miles
C	1964 6284-9569	Br. 9569			548' C.B.G. - U.P.
C	1964 6284-9588	Br. 9588			368' C.B.G. - U.P.
C	1964 6284-9351 & 9352	Brs. 9351 & 9352	2@51'		Both are 167' B.S. - O.H.
C	1964 6284-9353 & 9354	Brs. 9353 & 9354	2@51'		Both are 179' P.P.G. - O.H.
C	1964 6284-9355	Br. 9355			232' B.S. - U.P.
C	1964 6284-9492	Br. 9492			387' C.B.G. - U.P.
C	1964 6284-9357	Br. 9357			147' D.P.G. - U.P.
C	1964 6284-9570	Br. 9570			213' P.P.G. - U.P.
C	1964 6284-9599	Br. 9599			253' C.B.G. - U.P.
C	1964 6284-9601 & 9602	Brs. 9601 & 9602			Both are 209' B.S. - U.P.
C	1964 6284-9575	Br. 9575			237' T.P.G. - U.P.
C	1964 6284-9577	Br. 9577			215' B.S. - U.P.
C	1964 6284-9578	Br. 9578			220' T.P.G. - U.P.
C	1964 6284-9586	Br. 9586			439' C.B.G. - U.P.
C	1964 6284-9585	Br. 9585			382' C.B.G. - U.P.
C	1964 6284-91071	Br. 91071			C 108 D
C	1964 6284-9582	Br. 9582			226' B.S. - U.P.
C	1968 6284-28	Grading Sub-base Gravel Base		12" 2 1/4"	Divided Highway
C	1968 6284-37	P.C. Concrete	72'84"	8"	Divided Highway
C	1968 6284-28	Br. 9603 Br. 9605 Br. 9606	2@49'		137' P.P.G. - O.H. 278' P.P.G. - U.P. 203' B.S. - U.P.
C	1972 6284-37	Grading Gravel Base P.C. Concrete	24' 8" 10"		0.29 mi. widening
C	1972 6284-37	P.C. Concrete	24' 8" 10"		



YEARS FROM	TOTAL MILES TO	UNINCORPORATED		INCORPORATED		RURAL		URBAN	
		RDWY. MI.	BR. MI.	RDWY. MI.	BR. MI.	RDWY. MI.	BR. MI.	RDWY. MI.	BR. MI.
1964	1967	8.80	0.00	6.73	0.07	0.00	0.00	6.73	0.07
1968		8.41	0.00	8.32	0.09	0.00	0.00	8.32	0.09

REMARKS: Layout is to scale as of 1964  
(1) See T.H. 36 C.S. 6212 for Brs. 9277 & 9276, Brs. 9473 & 9474 on future T.H. 8 C.S. 6202. See T.H. 10 C.S. 6204 for Br. 91070, Br. 91072 on Twin City Arsenal road.

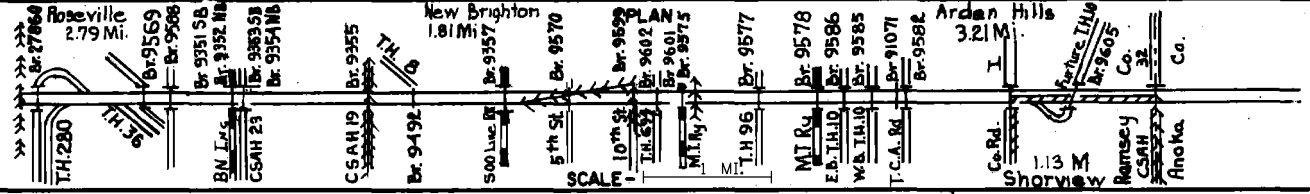
PREPARED BY  
TRANSPORTATION & TRANSIT PLANNING & PROGRAMMING DIVISION  
IN COOPERATION WITH  
U.S. DEPARTMENT OF TRANSPORTATION-BUREAU OF PUBLIC ROADS

STATE OF MINNESOTA  
DEPARTMENT OF HIGHWAYS  
ROAD LIFE STUDIES  
CONSTRUCTION PROJECT LOG RECORD


CONTROL SECTION **6284**  
TRUNK HIGHWAY **35W**  
COUNTY **Ramsey**  
DISTRICT **Metro**

General Direction **N**

LIMITS: **Hennepin - Ramsey Co. Line to Ramsey - Anoka Co. Line**  
Ref. Pt. 021+00.789 - 030+00.697



YEAR BUILT	PROJECT NO	DESCRIPTION			
		TYPE	WIDTH	THICKNESS	REMARKS
C	6284-47	Br. 62860			210' PPG
1973	I-G 35W-3 (65) 114	Br. 62853 (1)			294' BS
		Br. 62821 (1)			189' PPG
C	-81				PAINTING & REPAIR OF
1974	I-16 35W-3 (148) 114	P.L. MIX BIT. BINDER COURSE	26'36"	1 1/2"	BR. 9601 & 9602
		ASPHALTIC CONC. SURF.	26'36"	3/4"	
C	-83				
	I-16 35W-3 138	TRAFFIC SIGNALS			AT Co. Rd.
C					
1978	6284-97	TRAFFIC CONTROL SIGNALS			AT JCT 28N (E. RAMP) CSAH 46 (CLEVELAND AV) IN ROSEVILLE
C					
1979	6284-99	TRAFFIC CONTROL SIGNALS			AT NEW RAMP TERMINAL (SAH 46) (CLEV. AV) AT CSAH 25 (GARDEN) IN ROSEVILLE
M	1979	SF			SAW, CLEAN & RESEAL CRACKS IN CONC. PAVT. SPOT WORK
C	1-35W-3175115				
1980	6284-96	Traffic Noise Attenuators			From Jct 1-694 to N. Co. Line
	1-35W-3174107	A Landscaping			
C	1979	6284			Bridges Deck Repair & Overlay 9569, 9588, 9492 9589, 9586, 9585
C	1980	6284			Bridges Painting Br. 9355
M	1982	6284			Bridges Painting Br. 9351, 9352
M	1982	SF	2-36'	3"	Bituminous Surfacing 2 1/2" Sp. 2331 3/4" Sp. 2361
C	1982	6284			Bridges Deck Repair and Overlay
C	1985	M 5114(12)			Traffic Signs At CSAH-19 Ramps
C	1985	6284-103	36'	1"	Mill & Bit. Overlay Spec. 2331 Spec. 2361



YEARS FROM	TO	TOTAL MILES	UNINCORPORATED		INCORPORATED		RURAL		URBAN	
			ROWY. MI.	BR. MI.	ROWY. MI.	BR. MI.	ROWY. MI.	BR. MI.	ROWY. MI.	BR. MI.

REMARKS: See Sheet No. 1  
(1) Bridges 6285a & 62821 on Ramps

10-72



