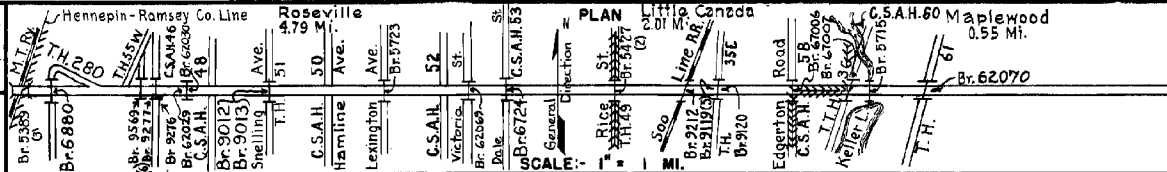


PREPARED BY
HIGHWAY PLANNING SURVEY
IN COOPERATION WITH
U. S. PUBLIC ROADS ADMINISTRATION

STATE OF MINNESOTA
DEPARTMENT OF HIGHWAYS
ROAD LIFE STUDIES
CONSTRUCTION PROJECT LOG RECORD

CONTROL SECTION 6212
TRUNK HIGHWAY (New) 36
COUNTY Romsey
DISTRICT 9A

LIMITS: W. Co. Line - W. end of Br. 62070 over T.H. 61 in Maplewood



YEAR BUILT	PROJECT N°	DESCRIPTION		REMARKS	CODE N°
		TYPE	WIDTH THICKNESS		
1940	6212-05 & 06	Grading Stab. Gravel Base Bit. Surface Tr.	48.50 3" 6" 3/4"		1
1940	1939 A.F.E. 42 A.F.E. 42	Headwalls & Culv.		Maint. Dept.	2
1940	6212-10 A.F.E. 6	Seeding		Maint. Dept.	3
1940	A.F.E. 41	Mixed Bit.	32.40 1 1/2"	Maint. Dept.	4
1941	A.F.E. 38	Bit. Retreat.		5C3, 2663 Gal./Mi. Agg. 6217/Mi. Maint. Dept.	5
1941	6212-26	Plant Mix Bit.	47.50	On old Bit. Mat.	6
1942	6212-27	Traffic Signals			6
1942	A.F.E. 4	Spot Treat. Bit. Surf. Repair		RT-6, 1271 Gal./Mi. Maint. Dept.	7
1942	A.F.E. 5	Bit. Seal Coat		AE-1, 5057 Gal./Mi. Agg. 176 C.Y./Mi. Maint. Dept.	8
1942	A.F.E. 23	Restore Slopes Const. Benches & Improve Drainage		Maint. Dept.	9
1942	6212-21	Grading & Cr. Rock Surf. of Service Drives			10
1943	6212-30	Traffic Signals			11
1943	A.F.E. 4	Spot Treat. Bit. Surf. Repair	72.30	RT-6, 2180 Gal./Mi. Agg. 97 C.Y./Mi. Maint. Dept.	12
1944	A.F.E. 20 A.F.E. 4	Grade Lift Bit. Surf. Repair	40 Var. 34 1/2"	RT-6, 11628 Gal./Mi. Agg. 450 C.Y./Mi. Maint. Div.	13
1944	A.F.E. 5	Bit. Seal Coat	VW	AE-1, 10574 Gal./Mi. Agg. 244 C.Y./Mi. Maint. Div.	14

YEARS		TOTAL MILES	UNINCORPORATED		INCORPORATED		RURAL		URBAN	
FROM	TO		RDWY. MI.	BR. MI.	RDWY. MI.	BR. MI.	RDWY. MI.	BR. MI.	RDWY. MI.	BR. MI.
1961	1963	7.64	0.00	0.00	7.53	.09	0.00	0.00	7.55	.09
1964	1970	7.35	0.00	0.00	7.23	0.12	0.00	0.00	7.23	0.12
1971		6.89	0.00	---	6.73	0.16	---	---	6.73	0.16

REMARKS: See Sheet #1

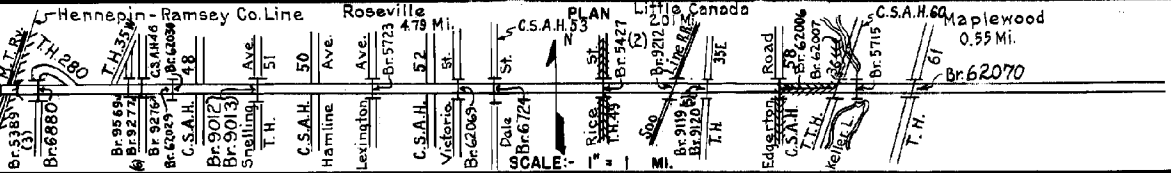
10-75

PREPARED BY
HIGHWAY PLANNING SURVEY
IN COOPERATION WITH
U.S. PUBLIC ROADS ADMINISTRATION


STATE OF MINNESOTA
DEPARTMENT OF HIGHWAYS
ROAD LIFE STUDIES
CONSTRUCTION PROJECT LOG RECORD

CONTROL SECTION 6212
TRUNK HIGHWAY New 36
COUNTY Ramsey
DISTRICT 9A

LIMITS: W. Co. Line - W. end of Br. 62070 over T.H. 61 in
Maplewood



YEAR BUILT	PROJECT N#	DESCRIPTION			CODE N#
		TYPE	WIDTH	THICKNESS	
C	1945 6212-39	Grading & Stab. Grav. Serv. Drive & Dike Road Const. Side Ditch			
C	1946 A.F.E. 22	Bit. Stab. Base Bit. Surfacing	44 40	6-11" 1-11"	RT-5, 24174 Agg. 1311 C.Y.
C	1948 A.F.E. 17	Bit. Resurfacing Plant Mix Bit. Bit. Fog Seal	30' 30'	1 1/2"	AC-1, 1998 Tons RC-2 & RC-5, 0.22600 Gal.
M	1948 A.F.E. 4	Spot Treat. Bit. Surf. Repair			RT-5, 32313 Gal. Agg. 3026 Tons
M	1949 A.F.E. 4	Bit. Fog Seal	239		RT-4 & 6, 10847 Gal. Agg. 365 Tons
C	1949 6212-47A, B & C	5 Traffic Signale			
M	1950 A.F.E. 4	Light Bit. Seal & Spot Fog Seal			RT-8 & 6, 3350 Gal. Agg. 125 C.Y.
C	1951 A.F.E. 7	Seeding & Planting for Erosion Control			
M	1951 A.F.E. 4	Spot Treat. Bit. Surf. Repair Spot Light Seal	2846		M&A, RT-6 & 8, 37152 Gal. Agg. 1930 C.Y. Spot Subgr. Connection
C	1952 6212-46	Service Drives Grading Stab. Gravel	24'	1 3/4"	800 C.Y./Mi.
M	1952 A.F.E. 4	Spot Treat. Bit. Surf. Repair Spot Fog Seal (80005)			RT-6, M&A, 27942 Gal. Agg. 1280 C.Y. & 28 Tons Bit. Mixture (Pl. Mix) 28 Tons
C	1952 A.F.E. 7	Seeding Planting			
M	1953 A.F.E. 604 A.F.E. 617	Spot Treat. Bit. Surf. Repair Spot Bit. Surf. *			Bit. 58958 Gal. Agg. 4224 Tons *On Service Drives
M	1954 A.F.E. 821	Drainage Corr. *			*At Jct. T.H. 10
M	1954 A.F.E. 604	Bit. Surf. Repair			Plant Mix 102 Tons



YEARS		TOTAL MILES	UNINCORPORATED		INCORPORATED		RURAL		URBAN	
FROM	TO		RDWY. MI.	BR. MI.	RDWY. MI.	BR. MI.	RDWY. MI.	BR. MI.	RDWY. MI.	BR. MI.

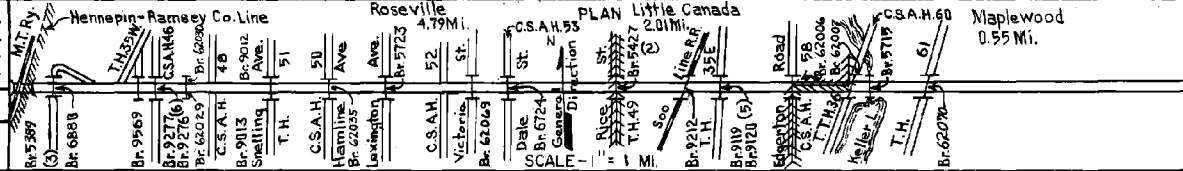
REMARKS: See Sheet No. 1

PREPARED BY
TRAFFIC AND PLANNING DIVISION
IN COOPERATION WITH
U.S. DEPARTMENT OF COMMERCE
BUREAU OF PUBLIC ROADS


STATE OF MINNESOTA
DEPARTMENT OF HIGHWAYS
ROAD LIFE STUDIES
CONSTRUCTION PROJECT LOG RECORD

CONTROL SECTION 6212
TRUNK HIGHWAY 36
COUNTY Ramsey
DISTRICT 7A

LIMITS: W. Co. Line - Wend Br. 62070 over T.H. 61 in Maplewood



YEAR BUILT	PROJECT NO.	DESCRIPTION		REMARKS	
		TYPE	WIDTH		
C	6212-69	Grading Gravel Sub-base & Base P.C. Concrete	2@24'	6" 9"	Divided Highway
C	6212-94	Lighting System			Br. 5427 underpass imp. new S. span & S. abut. const.
C	6212-5427	Lengthen Br. 5427			Transferred in from City Streets in 1971 at Fairview Ave.
1971	6212-110	Traffic Signals	2@28'		
C	6212-89	Grading, Gravel Sub- base & Base P.C. Concrete	2@24' 2@34'		Br. 62006, 62007 Widen Br. 5715 Remove Br. 5743
C	6212-96	Grading, Gravel Base P.C. Concrete Br. 62035	2@35'	6" 9"	
C	6212-98	Grading, Base P.C. Concrete Br. 62029, 62030	Var.	15" 9"	(Widening)
C	6212-97	Br. 62069			At Victoria St.
C	6211-25	Grading, Base F064-108	52'50"	3 1/2"	
C	1974 -114	TRAFFIC SIGNAL REVISION			AT FAIRVIEW AVE. NORTH & SOUTH RAMP
C	-119	TRAFFIC SIGNALS			AT R.R. BR. W. OF I 35 E
C	1972 6212-113 F064-1(40)	ESCAPE LANE INSIDE SHOULDER WIDEN BR. 9277	12' 10'		E.B. INSIDE E.B. ONLY
C	1977 6212-123 HHS04-1(48)	TRAFFIC CONT. SIGNALS LIGHTING REVISION			AT TH36 N. & S. RAMP AT TH 49 (RICE ST) IN LITTLE CANADA & ROSSVILLE
M	1982 6212-9212	Bridge Painting			Br. 9212 (Soo Line Ry)
C	1982 6212-128 F064-1(87)	Grading, Bit. Surfacing Signals and Safety Improvements			Ramps, Acceleration Lanes @ Date and Lexington Bridges



YEARS FROM	TOTAL TO	UNINCORPORATED		INCORPORATED		RURAL		URBAN	
		RDWY. MI.	BR. MI.	RDWY. MI.	BR. MI.	RDWY. MI.	BR. MI.	RDWY. MI.	BR. MI.

REMARKS: See sheet No 1

10-15

