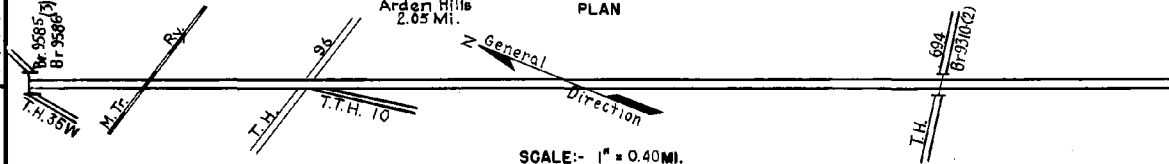


PREPARED BY
HIGHWAY PLANNING SURVEY
IN COOPERATION WITH
U.S. PUBLIC ROADS ADMINISTRATION


STATE OF MINNESOTA
DEPARTMENT OF HIGHWAYS
ROAD LIFE STUDIES
CONSTRUCTION PROJECT LOG RECORD

CONTROL SECTION 6205
TRUNK HIGHWAY 10
COUNTY Ramsey
DISTRICT 9A

LIMITS: In Arden Hills
Jct. T.H.35W/Jct. T.H.694



YEAR BUILT	PROJECT N°	DESCRIPTION			CODE N°
		TYPE	WIDTH	THICKNESS	
		Concrete	20'	7 1/2"	No record of const.
1927		Grading Br. 4628 & 656 (1)	40'	32"	Co. Job. 26-62A Not used until 1928 B.S.-U.P.
1928	10-62-21	Grading	40'		Br. 4628 removed & replaced with S.C. Gully.
1928	10-62-21B	Concrete	27'	9-7-9	
C	1942 6205-08	Xing Signals			
C	6205-05	Grading	38'		New Roadway.
1943	6205-06	Concrete Grav. Shoulder	24' 10'	9-7-9 3"	Divided Highway On Rt.
C	1943 6205-09	Traffic Signals			
C	1943 A.F.E.7	Seeding			Seeds supplied by R.S.D.(S.P.6205-11) Maint. Dept.
M	1945 A.F.E.22	Grav. Lifts & Bit. Surf. (Spots)	2'		Over pavement
M	1953 A.F.E. B1B	Regrav. Shoulders			822 Tons
M	1954 A.F.E. 832	Spot Grade Sag Corrections			Plant Mix 966 Tons
C	1962 6205-15	Traffic Signals			
C	6205-07	Grading & Sub-base			Divided Highway
1963	6205-14	Base & P.C. Conc.			9" Sub-base 2 gravel
	6205-16	Sodding/Seeding etc.			Base & 8" x 2-24' Conc.
C	6285-02	Grading & Sub-base*	*9"		Divided Highway
1963	6285-24	Gravel Base P.C. Concrete	3" 24"	8"	



YEARS FROM	TO	TOTAL MILES	UNINCORPORATED		INCORPORATED		RURAL		URBAN	
			RDWY. MI.	BR. MI.	RDWY. MI.	BR. MI.	RDWY. MI.	BR. MI.	RDWY. MI.	BR. MI.
1927	1927	4.36	3.50	0.00	0.86	0.00	4.36	0.00	0.00	0.00
1928	1950	3.14	3.14	0.00	0.00	0.00	3.14	0.00	0.00	0.00
1951	1959	3.14	0.00	0.00	3.14	0.00	3.14	0.00	0.00	0.00
1960	1962	3.14	0.00	0.00	3.14	0.00	0.00	0.00	3.14	0.00
1963	1963	2.11	0.00	0.00	2.11	0.00	0.00	0.00	2.11	0.00
1964		2.05	0.00	0.00	1.97	0.08	0.00	0.00	1.97	0.08

REMARKS: Layout is to scale as of 1928

(1) Type and size of Br. 4628 not known.
 (2) Br. 9310 southbound T.H.10 under westbound T.H. 694 see C.S. 6285
 (3) Br. 9586 a 43' C.B.G.E.B. T.H.10 over T.H.35W, Br. 9585 a 382' C.B.G.W.B. T.H.10 over T.H.35W, bridges const'd. under C.S. 6284.

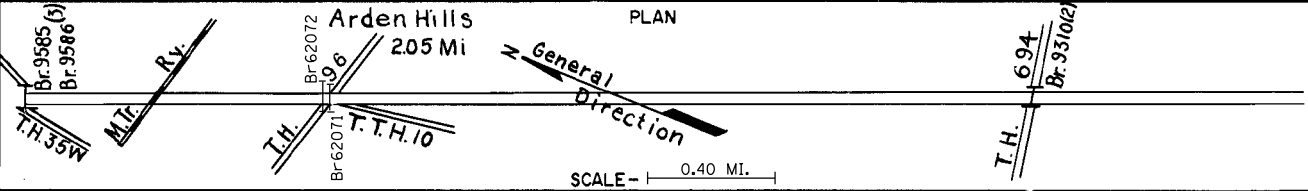
PREPARED BY
TRAFFIC AND PLANNING DIVISION
IN COOPERATION WITH
U.S. DEPARTMENT OF COMMERCE
BUREAU OF PUBLIC ROADS

STATE OF MINNESOTA
DEPARTMENT OF HIGHWAYS
ROAD LIFE STUDIES
CONSTRUCTION PROJECT LOG RECORD


CONTROL SECTION 6205
TRUNK HIGHWAY 10
COUNTY Ramsey
DISTRICT Metro

LIMITS: S.Jct I-35W - USTH-10 decreasing becomes Coincident
with I-694 decreasing direction

Ref. Pt. 238+00.393 - 240+01.183



YEAR BUILT	PROJECT NO	DESCRIPTION			REMARKS
		TYPE	WIDTH	THICKNESS	
C	6284-23	Grading, Sub-base			Divided Highway
1964		Gravel base		2 1/4"	
		P.C. Concrete	20'24"	9"	
C	6205-017(4)	Traffic Signals			At Gate No. 4
1968	6205-19	Asphaltic Conc. Surf.	20'24"	2 1/2"	
		Pl. Mix. Bit. Shldrs.			
M	SF	Edgeline Seal			2,590 Lin. Ft.
1971		Joint Seal			3,892 Lin. Ft.
C	0204-05-03	Left turn lane			495
1972		Pl. Mix. Bit.	13'	1 1/2"	E.B.T.H.10 at Gate No. 3
C	-23	TRAFFIC SIGNAL REVISIONS			AT GATE #4
1974	-24	TRAFFIC SIGNAL REVISIONS			AT T.H. 96
M	6205	Pavement Reconst. & Joint Repair			
1984	SF				
C	6205-27	Milling Inpl. Bit.	2-37'	2 1/2"	
1985		Bit. Surfacing	2-24'	3 1/2"	Over Inpl. Conc.
		Bit. Shoulders	3-10' Var.		Turn Lanes
C	6205-29	Joint Repair			
1988					
C	6205-31	Conc. Rehab			
1996					
M	8825-181	Major Concrete Pavement Repair			
2005					
2013	6205-37	Grading Milling			based on WB
		Bit & Conc Surfacing	var.		Spec. 2360
		Unbonded Conc Overlay	8'-9 1/2"		
2013	6205-38	Grading			based on WB
		Bit & Conc Surfacing	var. 8'-9 1/2"		Spec. 2360
		Br. 62071 & 62072			
2016	8825-551	Guardrail			Tension Cable & Plate Beam



YEARS		TOTAL MILES	UNINCORPORATED		INCORPORATED		RURAL		URBAN	
FROM	TO		RDWY. MI.	BR. MI.	RDWY. MI.	BR. MI.	RDWY. MI.	BR. MI.	RDWY. MI.	BR. MI.

REMARKS: See Sheet No. 1.
(4) Traffic Signals 6205-017 Completed 4-25-69