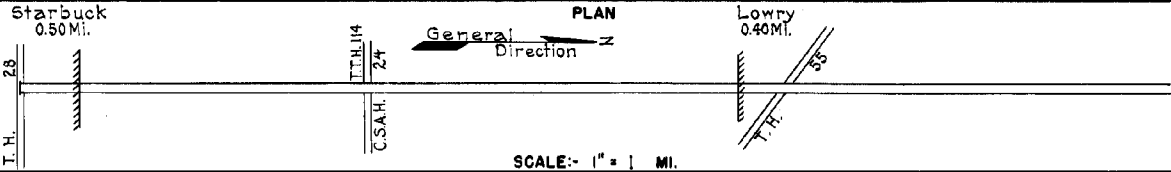


PREPARED BY
HIGHWAY PLANNING SURVEY
IN COOPERATION WITH
U.S. PUBLIC ROADS ADMINISTRATION


STATE OF MINNESOTA
DEPARTMENT OF HIGHWAYS
ROAD LIFE STUDIES
CONSTRUCTION PROJECT LOG RECORD

CONTROL SECTION 6111
TRUNK HIGHWAY 114
COUNTY Pope
DISTRICT 4B

LIMITS: Jct. T.H. 28 in Starbuck E. Jct. T.H. 55 in Lowry



YEAR BUILT	PROJECT N°	DESCRIPTION				CODE N°
		TYPE	WIDTH	THICKNESS	REMARKS	
		Gravel	18'	7"	No Record of Constr.	
1929		Grading Gravel	18'24"	2"	Co. Job 2902. 1000 C.Y./Mile. Added in 1934.	
1930		Grading Gravel	18'	2"	Co. Job 3002. 1000 C.Y./Mile. Added in 1934.	
		Oil Tr. Gravel	30'	1 1/2"	No Record of Constr.	
		Grading Gravel	24'	4"	Added in 1934. 40' width in Lowry. 4" depth in Lowry.	
1939	6111-04	Seeding			Seed supplied by R.S.D. (S.P. 6111-05) Maint. Dept.	
C	1939 A.F.E. 76	Surface Consolidation			387 C.Y./Mile. Maint. Dept.	
1940	A.F.E. 24	Grading Stab. Gravel	36'		1461 C.Y./Mile.	
C	1942 6111-06	Seeding			Seed supplied by R.S.D. (S.P. 6111-07) Maint. Dept.	
M	1945 A.F.E. 4	Bit. Surf. Repair	24'		MC-2, 9000 Gal./M. Grav. 254 C.Y./M. Maint. Div.	
M	1947 A.F.E. 6	Grav. Resurfacing	24'		1440 C.Y.	
C	1949 A.F.E. 22	Bit. Surfacing Mixed Bit. (Mixed Prime)	24'	1"	SG3&MG1, 87950 Gal. Agg. 4781 Tons Spot Subgr. Corr.	
M	1950 A.F.E. 4	Spot Treat. Bit. Surf. Repair	24'		SG-3, 12084 Gal. Agg. 436 C.Y.	
M	1951 A.F.E. 4	Spot Treat. Bit. Surf. Repair	24'		SG3&MC2, 18161 Gal. Agg. 948 C.Y.	



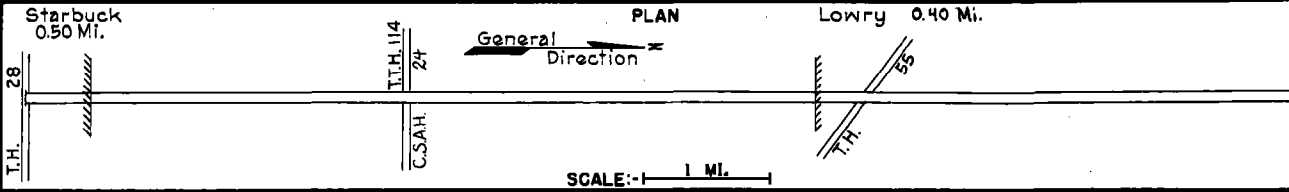
YEARS		TOTAL MILES	UNINCORPORATED		INCORPORATED		RURAL		URBAN		REMARKS: Layout is to scale as of 1939
FROM	TO		RDWY. MI.	BR. MI.	RDWY. MI.	BR. MI.	RDWY. MI.	BR. MI.	RDWY. MI.	BR. MI.	
1934	1938	8.78	7.78	0.00	1.00	0.00	5.78	0.00	0.00	0.00	
1939	1940	6.62	5.72	0.00	0.90	0.00	6.62	0.00	0.00	0.00	
1941	1950	6.59	5.69	0.00	0.90	0.00	6.59	0.00	0.00	0.00	
1951		6.59	5.69	0.00	0.90	0.00	6.09	0.00	0.50	0.00	

PREPARED BY
HIGHWAY PLANNING SURVEY
IN COOPERATION WITH
U.S. PUBLIC ROADS ADMINISTRATION


STATE OF MINNESOTA
DEPARTMENT OF HIGHWAYS
ROAD LIFE STUDIES
CONSTRUCTION PROJECT LOG RECORD

CONTROL SECTION 6111
TRUNK HIGHWAY 114
COUNTY Pope
DISTRICT 4B

LIMITS: Jct. T.H. 29 in Starbuck - E. Jct. T.H. 55 in Lowry
Ref. Pt. 000+00.000 - 006+00.609



YEAR BUILT	PROJECT N°	DESCRIPTION				CODE N°
		TYPE	WIDTH	THICKNESS	REMARKS	
M 1953	A.F.E. 604	Spot Treat Bit. Surf. Repair	24'		SC-3&MC-2, 22622 Gal. Agg. 1124 C.Y.	
M 1954	A.F.E. 604	Spot Treat Bit. Surf. Repair	24'		SC-3&MC-2, 31716 Gal. Agg. 2024 Tons	
C 1955	6111-09	Gravel Base Plant Mix Bit.	50'	6" 3"		
C 1955	6111-10	Regrading Gravel Base Plant Mix Bit.	32' 32'	3'6" 24'	On 0:9 Sand Gr. Sub-base 1 1/2'	
C 1956	6111-12	Gravel Sub-base Bit. Stab. Base Plant Mix Bit.	44'	12" 4" 3"		
M 1956	A.F.E. 605	Bit. Seal Coat	24'		RC-5, 19429 Gal. Agg. 705 C.Y.	
M 1957	A.F.E. 605	Bit. Seal Coat	40'		RT-10, 2025 Gal. Agg. 89 C.Y.	
M 1964	C	Light Bit. Seal	24'		RC-3, 15037 Gal. Agg. 435 C.Y.	
C 1974	-16	Pl. Mix Bit. Resurf. Agg. Shldr.	24' 4'		Light Bit. Seal from Mi. Pt. 6.19 to Mi. Pt. 6.59	
C 1982	6111-17	Bit. Surfacing	46'	2 1/2"		
C 1982	6111-	Bit. Surfacing Agg. Shoulders	24' 4'	3" Var.	Lt. B Rt.	
C 1986	6111-19	Bit. Overlay Gravel Shouldering	24'	1 1/2"	Spec 2331	
S 2003	6111-21	Bit. Overlay Bit. Shldr	24' 3'	1 1/2" 1 1/2"	Spec. 2350 Spec. 2350	
S 2008	6111-23	Milling Bit. Overlay	var.	2" 2"	Spec. 2360	



YEARS		TOTAL MILES	UNINCORPORATED		INCORPORATED		RURAL		URBAN	
FROM	TO		RDWY. MI.	BR. MI.	RDWY. MI.	BR. MI.	RDWY. MI.	BR. MI.	RDWY. MI.	BR. MI.

REMARKS: See Sheet No. 1