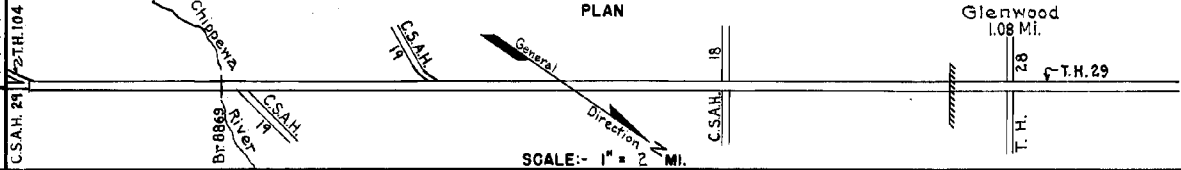


PREPARED BY
HIGHWAY PLANNING SURVEY
IN COOPERATION WITH
U.S. PUBLIC ROADS ADMINISTRATION


STATE OF MINNESOTA
DEPARTMENT OF HIGHWAYS
ROAD LIFE STUDIES
CONSTRUCTION PROJECT LOG RECORD

CONTROL SECTION 6110
TRUNK HIGHWAY 104
COUNTY Pope
DISTRICT 4B

LIMITS: Jct. C.S.A.H. 29; Jct. T.H. 28 in Glenwood



YEAR BUILT	PROJECT N°	DESCRIPTION			CODE N°
		TYPE	WIDTH	THICKNESS	
		Gravel	20' 2 1/2"		No Record of Constr.
					Added in 1934.
1927		Gravel Br. 6269	20'	2 1/4"	Co. Job 2706. Added in 1934 25' B.S.
		Gravel	20'	1 1/2"	No Record of Constr. Taken over from City & Co. in 1935.
		Oil Tr. Gravel	V.M.	1"	No Record of Constr. Taken over from City in 1935.
1939	A.F.E. 6	Grading Gravel	28'	1"	Maint. Dept. & W.P.A.
C	1940	Gang #3	24'		Raise floor 1' 0" and widen to 24' Maint. Dept.
M	1940	A.F.E. 29	Bit Retreat	24'	Asph. 12497 Gal./Mi. Grav. 1214 C.Y./Mi. Maint. Dept.
M	1940	A.F.E. 40	Regravelling		335 C.Y./Mile. Maint. Dept.
C	1941	A.F.E. 43	Grading & Culvs.		Maint. Dept.
C	1941	A.F.E. 48	Grading & Culv.		5x5D Timber Box. Maint. Dept.
C	1941	A.F.E. 57	Gravel		800 C.Y./Mi. Maint. Dept.
M	1941	A.F.E. 57	Spot Gravelling		12 C.Y./Mi. Maint. Dept.
C	1942	A.F.E. 7	Seeding		Seeds supplied by R.S.D. (S.P. 6110-04) Maint. Dept.
M	1944	A.F.E. 6	Grav. Resurfacing		221 C.Y./Mi. Maint. Div.



FROM	TO	TOTAL MILES	UNINCORPORATED		INCORPORATED		RURAL		URBAN	
			RDWY. MI.	BR. MI.	RDWY. MI.	BR. MI.	RDWY. MI.	BR. MI.	RDWY. MI.	BR. MI.
1934	1934	13.51	12.35	0.00	1.15	0.01	13.35	0.01	0.15	0.00
1935	1938	16.99	12.60	0.00	4.38	0.01	15.93	0.01	1.05	0.00
1939	1953	15.37	11.98	0.00	4.38	0.01	15.31	0.01	1.05	0.00
1954	1955	15.81	13.85	0.00	1.96	0.00	14.76	0.00	1.05	0.00
1956	1956	15.81	14.76	0.00	1.05	0.00	14.76	0.00	1.05	0.00
1957	1960	15.86	14.78	0.00	1.08	0.00	14.78	0.00	1.08	0.00
1961		15.82	14.74	0.00	1.08	0.00	14.74	0.00	1.08	0.00

REMARKS: Layout is to scale as of 1935

PREPARED BY
HIGHWAY PLANNING SURVEY
IN COOPERATION WITH
U. S. PUBLIC ROADS ADMINISTRATION

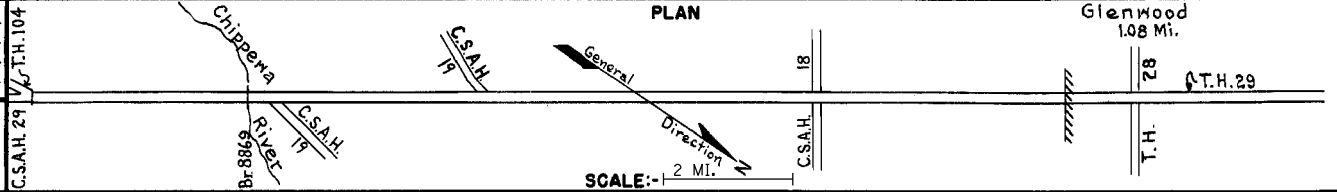
STATE OF MINNESOTA
DEPARTMENT OF HIGHWAYS
ROAD LIFE STUDIES
CONSTRUCTION PROJECT LOG RECORD

CONTROL SECTION 6110
TRUNK HIGHWAY 104
COUNTY Pope
DISTRICT 4B


LIMITS: Jct. C.S.A.H. 29 - Jct. T.H. 28 in Glenwood

Ref. Pt. 025+00.059 - 040+00.891

C.S.A.H. 29
Jct. T.H. 104



YEAR BUILT	PROJECT N°	DESCRIPTION			CODE N°
		TYPE	WIDTH	THICKNESS	
M	1955 A.F.E. 604	Spot Treat Bit. Surf. Repair	24'		
M	1956 A.F.E. 605	Bit. Seal Coat	24'		
C	1957 6110-14	Grading Gravel Base Mixed Bit. Base	38' 38' 26'	3" 3" 1 1/2"	
C	1961 6110-16	Grading Gravel Base Road Mix. Bit. Base	42' 36' 26'	3" 3" 1 1/2"	
M	1963	Light Bit. Seal	25'		
C	1964 6110-17	Plant mix Bit. Gravel Shoulders	24'	2" 6' Ver.	
M	1966 C	Light Bit. Seal	25'		
M	1984 SF	Spot Bit. Overlay	24'	1 1/4"	
C	1985 6110-18	Bit. Surfacing Agg. Shoulders	24'	3" 6' Ver.	
M	1990 4381	Bit. Overlay Bit. Shouldering	24'	1 1/2" 2"	
M	2003 8824-39	Bit. Seal Coat			
	2012 6110-19	Bit. Overlay	28'	2"	



YEARS		TOTAL MILES	UNINCORPORATED		INCORPORATED		RURAL		URBAN	
FROM	TO		RDWY. MI.	BR. MI.	RDWY. MI.	BR. MI.	RDWY. MI.	BR. MI.	RDWY. MI.	BR. MI.

REMARKS: See Sheet No. 1