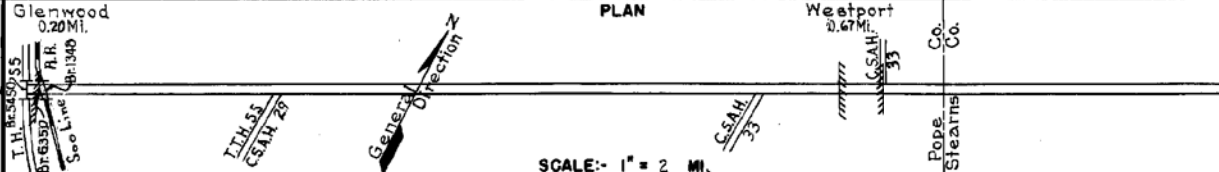


PREPARED BY  
HIGHWAY PLANNING SURVEY  
IN COOPERATION WITH  
U.S. PUBLIC ROADS ADMINISTRATION


STATE OF MINNESOTA  
DEPARTMENT OF HIGHWAYS  
ROAD LIFE STUDIES  
CONSTRUCTION PROJECT LOG RECORD

CONTROL SECTION 6104  
TRUNK HIGHWAY 28  
COUNTY Pope  
DISTRICT 4B

LIMITS: Jct. T.H. 55 in Glenwood - E. Co. Line



YEAR BUILT	PROJECT N°	DESCRIPTION		CODE N°
		TYPE	WIDTH THICKNESS	
		Earth	22'	No Record of Constr.
		Br. 1348	28"	B.S. - U.P.
		Gravel	22' 2"	No Record of Constr.
1923	28-28-23A	Grading	30'	
		Gravel	24' 4"	1900 C.Y./Mile.
1924	28-28-25B&C	Grading	30'	
(1)				
1925	28-28-25B&C	Gravel	20' 1/2"	200 C.Y./Mile. Maint. Dept.
(1)				
1927	28-28-25B	Oil Tr. Gravel	20'	Maint. Dept.
(1)				
1930	28-28-25B	Tar Tr. Gravel	21' 1/2"	11667 Gal./Mile. Maint. Dept.
(1)				
1931	28-28-25B&C 28-28-23A	Oil Tr. Gravel	21' 1/2"	12948 Gal./Mile. Maint. Dept.
C				
1940		Br. 6350	28"	B.S. & W.P.T. - U.P.
M				
1941	A.F.E. 45	Bit Seal Coat	24'	RT 6,423 Gal./Mi. Grav. 95 C.Y./Mi. Maint. Dept.
M				
1941	A.F.E. 40	Stab. Grav. Lift		2690 C.Y./Mile. Maint. Dept.
M				
1942	A.F.E. 4	Spot Treat. Bit. Surf. Repair		Asp. 1357 Gal./Mi. Grav. 58 C.Y./Mi. Maint. Dept.
M				
1944	A.F.E. 5	Bit Seal Coat	24'	Bit. 3072 Gal./Mi. Grav. 110 C.Y./Mi. Maint. Div.
M				
1944	A.F.E. 4	Spot Treat. Bit. Surf. Repair	24'	Bit. 1694 Gal./Mi. Grav. 58 C.Y./Mi. Maint. Div.



YEARS FROM TO	TOTAL MILES	UNINCORPORATED		INCORPORATED		RURAL		URBAN		
		RDWY MI.	BR. MI.	RDWY MI.	BR. MI.	RDWY MI.	BR. MI.	RDWY MI.	BR. MI.	
1923	1970	15.33	13.70	0.00	1.63	0.00	15.14	0.00	0.19	0.00
1971		13.37	12.50	0.00	0.87	0.00	13.17	0.00	0.20	0.00

REMARKS: Layout is to scale as of 1923

(1) This work not done under these project numbers but lies within the limits of these projects.

PREPARED BY  
HIGHWAY PLANNING SURVEY  
IN COOPERATION WITH  
U.S. PUBLIC ROADS ADMINISTRATION

STATE OF MINNESOTA  
DEPARTMENT OF HIGHWAYS  
ROAD LIFE STUDIES  
CONSTRUCTION PROJECT LOG RECORD

CONTROL SECTION 6104  
TRUNK HIGHWAY 28  
COUNTY Pope  
DISTRICT 4B

LIMITS: Jct. T.H. 55 in Glenwood - E. Co. Line

Ref. Pt. 077+00.489 - 092+00.592

Glenwood

PLAN

Wesport

0.67 Mi.

Co. Co.

0.20 Mi.  
R.R. M.  
See Line Description

T.H. 55  
CSAH 23


General Direction ↗

CSAH 33

SCALE: 1" = 2 MI.

Pope  
Stearns

YEAR BUILT	PROJECT NO	DESCRIPTION			CODE NO
		TYPE	WIDTH	THICKNESS	
M		Spot Treat.			
1945	A.F.E. 4	Bit Surf. Repair	24'		
	A.F.E. 5	Bit Seal (Spots)	24'		
M		Spot Treat.			
1946	A.F.E. 4	Bit Surf. Repair	24'		
M		Spot Treat.			
1947	A.F.E. 4	Bit Surf. Repair	24'		
	A.F.E. 24	Spot Grade Lift			
M		Spot Treat.			
1948	A.F.E. 4	Bit Surf. Repair	24'		
M		Spot Treat.			
1949	A.F.E. 4	Bit Surf. Repair	24'		
C	6104-01	Plant Mix Bit.	24'	1 1/2" added	
1950	6104-02				
M		Light Bit Seal	25'		
1963					
C	6108-12	Grading, Gravel Base	12"		
1971		Pl Mix Bit Surf.	34'	3"	
		Truck Climbing Lane			
C	6104-05	Grading, Gravel Base	12"		
1971		Pl Mix Bit Surf.	24'	13-5"	
C	6104-06	Bit Overlay	24'	3"	
1973	54059 (13)				
M	1984	Lowering Culvert			
	SF				
C	1992	Mill & Bit. Overlay	24'	1 1/2"	
6104-08					
M	1994	Major Crack Repair			
6104-94060					
C	1997	Grading	54'		
6104-10		Bit. Surfacing	44'	2 1/2"	
		Agg. Base	44'	6"	



YEARS FROM	TO	TOTAL MILES	UNINCORPORATED		INCORPORATED		RURAL		URBAN	
			RDWY. MI.	BR. MI.	RDWY. MI.	BR. MI.	RDWY. MI.	BR. MI.	RDWY. MI.	BR. MI.

REMARKS: See Sheet 1

