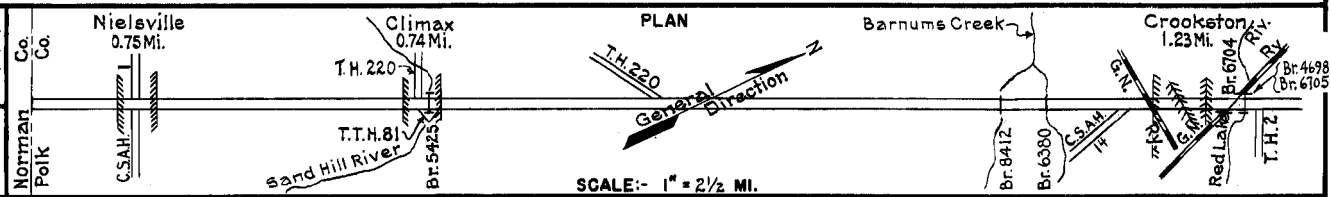


PREPARED BY
HIGHWAY PLANNING SURVEY
IN COOPERATION WITH
U. S. PUBLIC ROADS ADMINISTRATION

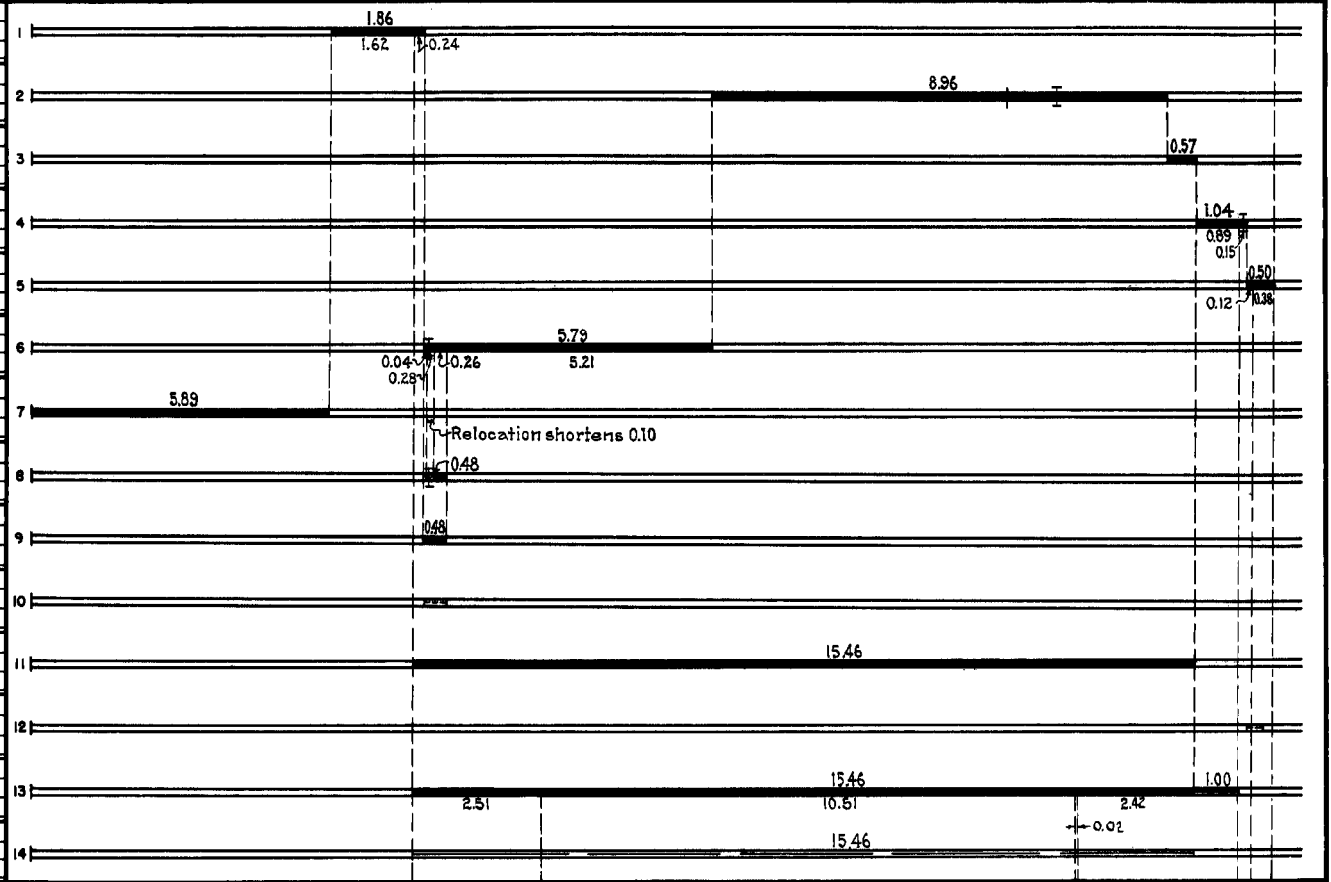
STATE OF MINNESOTA
DEPARTMENT OF HIGHWAYS
ROAD LIFE STUDIES
CONSTRUCTION PROJECT LOG RECORD

CONTROL SECTION 6012
TRUNK HIGHWAY 75
COUNTY Polk
DISTRICT 2B

LIMITS: S. Co. Line - Jct. T.H. 2 in Crookston



YEAR BUILT	PROJECT N ^o	DESCRIPTION			CODE N ^o DIST.
		TYPE	WIDTH	THICKNESS	
		Gravel	24'	2"	No Record of Constr.
					Added in 1934
		Gravel	28'	2"	No Record of Constr.
		Br. 4980 & 8412	23'		Added in 1934
					40 B.S. & WY 1010 D.
		Gravel	29'		No Record of Constr.
					Added in 1934
		Oil Tr. Gravel	V.V.		
		Br. 4698	19'		318' D.P.G. H.T. & B.S.
					No Record of Constr.
		Concrete	50'		
					Added in 1934
1927		Gravel	24'	2"	County Job 2705 Added in 1934. 1000 C.Y./Mi.
		Br. X-86	16'		75' L.T.
1928		Gravel	24'	2"	Co. Job 2808. 1000 C.Y./Mile.
					Added in 1934
1935	81-175-21	Grading	40'		1935
		Br. 5425	30'		202' B.S.
	(1)				1735
1935	81-175-21	Gravel	30'	2"	
					Maint. Dept.
1938	6012-01	Roadside Develop.			
1938	A.F.E. 28	Bit. Surf. Treat.	24'	3/4"	
					Maint. Dept.
1939	6012-03	Widening	8'		By City - Spec. Agree. C-117.
C&M		Scarify 15.46 Mi.			Road reverted back to gravel.
1940	A.F.E. 22	Bit. Retreat 1.00 Mi.	24'	2"	Maint. Dept.
M					
1941	A.F.E. 47	Spot Graveling	24'		76 C.Y./Mile.
					Maint. Dept.



YEARS		TOTAL MILES	UNINCORPORATED		INCORPORATED		RURAL		URBAN	
FROM	TO		ROWY. MI.	BR. MI.	ROWY. MI.	BR. MI.	ROWY. MI.	BR. MI.	ROWY. MI.	BR. MI.
1934	1934	24.61	20.89	0.01	3.64	0.07	22.45	0.02	2.05	0.06
1935	1948	24.51	20.89	0.01	3.51	0.10	22.35	0.05	2.05	0.06
1949	1952	24.52	20.92	0.00	3.59	0.10	22.37	0.04	2.05	0.06
1953	1954	24.79	22.56	0.00	2.13	0.10	24.01	0.04	0.68	0.06
1955	1956	24.45	22.56	0.00	1.79	0.10	24.01	0.04	0.34	0.06
1956		24.45	21.73	0.00	2.62	0.10	23.18	0.04	1.17	0.06

REMARKS: Layout is to scale as of 1935

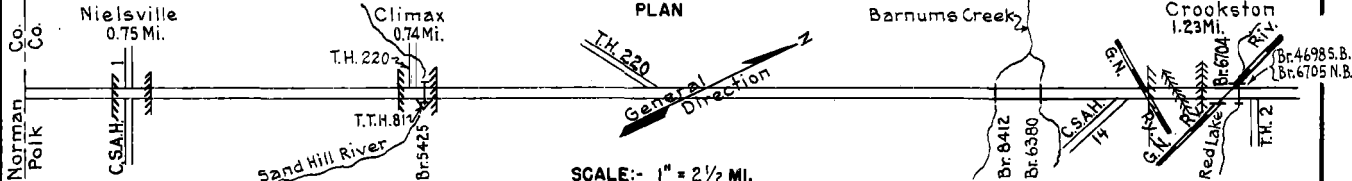
(1) This work not done under this project number but lies within the limits of this project

PREPARED BY
HIGHWAY PLANNING SURVEY
IN COOPERATION WITH
U.S. PUBLIC ROADS ADMINISTRATION

STATE OF MINNESOTA
DEPARTMENT OF HIGHWAYS
ROAD LIFE STUDIES
CONSTRUCTION PROJECT LOG RECORD

CONTROL SECTION 6012
TRUNK HIGHWAY 75
COUNTY Polk
DISTRICT 2B

LIMITS: S. Co. Line - Jct. T.H. 2 in Crookston



YEAR BUILT	PROJECT N°	DESCRIPTION			CODE N° DIST.	Norman Polk	Co. Co.	
		TYPE	WIDTH	THICKNESS				REMARKS
1941	A.F.E. 37	Bit Surf Treat. (Blot)			SC 3,468 Gal./Mi. Grav. 133 C.Y./Mi. Maint. Dept.	1	7.51	
1942	A.F.E. 21	Scarify & Reshape			Revert Bit Surf. to Gravel. Maint. Dept.	2	7.51	
1942	A.F.E. 6	Spot Graveling			307 C.Y./Mi. Maint. Dept.	3		22.97
1947	A.F.E. 4	Spot Treat. Bit. Surf. Repair	24'		MC-3 7300 Gal. Agg. 356 C.Y.	4		1.04 (Net 0.90)
1947	A.F.E. 6	Grav. Resurfacing			3942 C.Y.	5	10.00	1.51
1948	6012-04	Grading Stab. Gravel Br. 6380	40' 36'	2 1/2"	Ext. 4 Culv. & Br. 6412 C(11-14-10) 12x79'	6		10.51
1949	A.F.E. 6	Grav. Resurfacing			5845 Tons	7		12.95
1949	6012-05	Grading Gravel Br. 6682	40' 32.42'	2 1/2"	500 C.Y./Mi. C106x63	8	Lengthens 0.01 10.03	10.01
1950	6012-09	P.C. Concrete	22'	9-7-9"		9		10.97
1950	A.F.E. 4	Bit. Surf. Repair	24'		SC-3, 6100 Gal. Agg. 400 C.Y.	10		0.80
1950	A.F.E. 7	Seeding				11		
1950	A.F.E. 6	Gravel Resurfacing			4613 Tons	12	10.01	
1951	6012-11	Concrete	22'	8-9-9"		13	10.01	
1952	6012-13	Traffic Signals						
1953	6012-06	Grading & Gravel	40'		A.F.E. 819 (Bit Surf. & Base Mi. Pt. 24.11-24.14)			
1953	6012-14	Concrete (3.55 Mi.)	24'	9-7-9"	8 1/2 gal Girder-U.P.			
1953	6012-07	Concrete						Relocation lengthens 0.27 3.58 3.55 0.03

YEARS		TOTAL MILES	UNINCORPORATED		INCORPORATED		RURAL		URBAN	
FROM	TO		ROWY. MI.	BR. MI.	ROWY. MI.	BR. MI.	ROWY. MI.	BR. MI.	ROWY. MI.	BR. MI.

REMARKS: See Sheet No 1

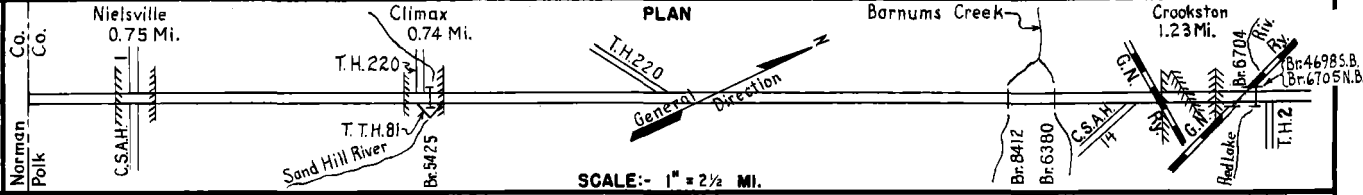
PREPARED BY
HIGHWAY PLANNING SURVEY
IN COOPERATION WITH
U. S. PUBLIC ROADS ADMINISTRATION

STATE OF MINNESOTA
DEPARTMENT OF HIGHWAYS
ROAD LIFE STUDIES
CONSTRUCTION PROJECT LOG RECORD


CONTROL SECTION 6012
TRUNK HIGHWAY 75
COUNTY Polk
DISTRICT 2B

LIMITS: S. Co. Line - Jct. T.H. 2 in Crookston

Ref. Pt. 295+00.078 - 320+00.914



YEAR BUILT	PROJECT N°	DESCRIPTION			CODE N° DIST
		TYPE	WIDTH	THICKNESS	
C					
1954	A.F.E. 821	Guard Rail			936'
	(3)	Concrete on Broadway St. N.B. rdwy.	48' 30"		No Record of Const. Transferred in from City in 1955
C					
1955	6012-15 (4)	Grading (0.13 Mi.)	44'	12" Grav. Base	
(2)	6012-06	Concrete (0.13 Mi.)	44'	8"	20' Conc. Widen. (0.07 Mi.)
		Br. 6705 N.B. rdwy.	32'		304' Cant. P.G.
C					
1956	A.F.E. 817	Guard Rail			312 L.F.
C					
1963		Raise Portals on Br. 4698, South bound roadway			By Br. Maint. Crew
C					
1964	6012-18	Plant mix Bit over concrete in place	20'	3"	N.B. on Broadway & S. on Main St.
1965	* SF		58'		* Sidewalk
C					
1963	6012-20	R.R. CROSSING SIGNALS			963
C					
1972	6012-23	PLATE BEAM GUARD RAIL FOR BR. # 5425			450 LIN. FT. 772
C					
1973	6012-25	CONST. BR. 60011	56'		98'-125'-98' CONT. STEEL B.S. REPL. 4698 1273
C					
1974	6012-16	BIT. SHOULDERS & RT. TURN LANES	10'	12"	SPEC 2331 1174
C					
1975	6012-60011	AT BR 60011 DECK OVLAY		2 1/4"	SPEC 2361 675
C					
1977	6012-26	GRADING, WIDENING C&G, ST. SEW. BIT. SURE & RAISE BR.	10'	1 1/4"	SHLDR 2331 WEAR 2331 1977
C					
1979	6012-31	PL. MIX BIT. SURE	48'	3/4"	SPEC. 2361 1379
C					COOP. AGREE.
1978	6000-04	GUARD RAIL FOR BR 8412 & 6380			888 LIN. FT. 278



YEARS FROM	TOTAL TO	MILES	UNINCORPORATED		INCORPORATED		RURAL		URBAN	
			RDWY. MI.	BR. MI.	RDWY. MI.	BR. MI.	RDWY. MI.	BR. MI.	RDWY. MI.	BR. MI.

REMARKS: See Sheet No. 1
 (2) Contract on S.P. 6012-15 not final but work substantially complete.
 (3) The 0.21 mi. of Transfer in on Broadway St. northbound one way Street.
 (4) 0.11 mi 2-One Way Streets.
 FOR OTHER PROJECTS SEE DIST. NO. 1668, 4069, 1278

