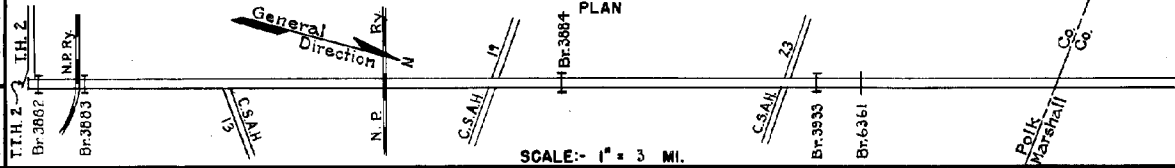


PREPARED BY
HIGHWAY PLANNING SURVEY
IN COOPERATION WITH
U.S. PUBLIC ROADS ADMINISTRATION


STATE OF MINNESOTA
DEPARTMENT OF HIGHWAYS
ROAD LIFE STUDIES
CONSTRUCTION PROJECT LOG RECORD

CONTROL SECTION 6011
TRUNK HIGHWAY 75
COUNTY Polk
DISTRICT 2B

LIMITS: N. Jct. T.H. 2 - N. Co. Line



YEAR BUILT	PROJECT N°	DESCRIPTION			CODE N°
		TYPE	WIDTH	THICKNESS	
		Earth	24'		No Record of Constr.
1923	75-6-35	Br. 3933	20'		15' B.S.
	75-6-36	Br. 3934	20'		60' L.I.
		Grading	30'		
1924	75-6-06	Br. 3882	20'		23' B.S.
		3883 & 3884	20'		2-23' B.S.
1925	75-6-06	Gravel	24'	3"	1400 C.Y./Mile.
1926	75-6-45-1	Grading	30'		
1927	75-6-45-1	Gravel	24'	3 1/2"	1730 C.Y./Mile.
1931	(1) 75-6-06 (1) 75-6-45-1	Oil Tr. Gravel	24'	2"	15500 Gal./Mile. Maint. Dept.
1932	75-6-45-3	Br. 3882 3883 & 3884	35' 27'		Br. Widening 23' B.S. 2-23' B.S.
1932	75-6-45-1	Br. 3933	27'		Br. Widening 15' B.S.
1937	75-6-45-3A	Concrete	20'	9-7.9	1037
1937	75-6-45-3B	Stab. Grav. Base Mixed Bitum.	25' 25'	3'-6" 1 1/4"	1137
M	1940 A.F.E. 2	Bit. Seal Coat & Reprocess			SC3 & RC3.4190 Gal./Mi. Grav. 74 C.Y./Mi. Maint. Dept.
C	1941 6011-01	Br. 6361 & Culvert			Replaced Br. 3934. W1081+30' X 54' & W46 X 41.
M	1942 A.F.E. 4	Spot Treat. Bit. Surf. Repair	24'		RT. 3600 Gal./Mi. Grav. 68 C.Y./Mi. Maint. Dept.



YEARS FROM	TO	TOTAL MILES	UNINCORPORATED		INCORPORATED		RURAL		URBAN	
			RDWY. MI.	BR. MI.	RDWY. MI.	BR. MI.	RDWY. MI.	BR. MI.	RDWY. MI.	BR. MI.
1924	1930	26.92	26.90	0.02	0.00	0.00	26.90	0.02	0.00	0.00
1931	1950	26.89	26.87	0.02	0.00	0.00	26.87	0.02	0.00	0.00
1951		26.91	26.89	0.02	0.00	0.00	26.89	0.02	0.00	0.00

REMARKS: Layout in scale as of 1930

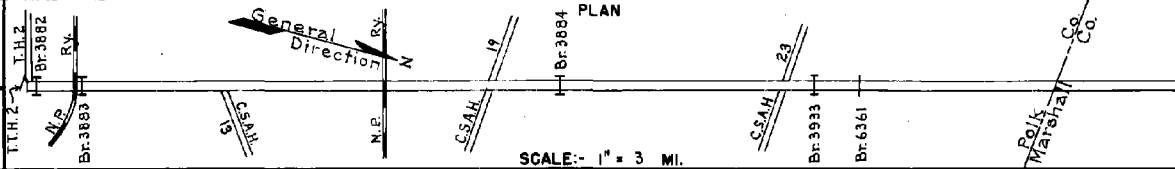
(1) This work not done under these project numbers but lies within the limits of these projects.

PREPARED BY
HIGHWAY PLANNING SURVEY
IN COOPERATION WITH
U.S. PUBLIC ROADS ADMINISTRATION

STATE OF MINNESOTA
DEPARTMENT OF HIGHWAYS
ROAD LIFE STUDIES
CONSTRUCTION PROJECT LOG RECORD

CONTROL SECTION 6011
TRUNK HIGHWAY 75
COUNTY Polk
DISTRICT 25

LIMITS: N. Jct. T.H. 2 - N. Co. Line



YEAR BUILT	PROJECT N ^o	DESCRIPTION			CODE N ^o Dist.			
		TYPE	WIDTH	THICKNESS				
M 1942	A.F.E. 5	Bit. Seal/Coat	24'		RT6, 2261 Gal./Mi. Grav. 83 C.Y./Mi. Maint. Dept.	1	11.20	
M 1943	A.F.E. 4	Spot Treat. Bit. Surf. Repair	24'		RT, 3711 Gal./Mi. Maint. Dept.	2		14.53
C 1945	A.F.E. 22	Bit. Resurfacing Mixed Bit.	24'	3/4" added	RT6, 9597 Gal./Mi. Grav. 405 C.Y./Mi. Maint. Div.	3		13.30
C 1946	A.F.E. 22	Bit. Resurfacing Mixed Bit. & Fog Seal	24'	Med	RT6, 64603 Gal. Agg. 3096 C.Y.	4	6.30	0.46' 4.88 7.96
M 1946	A.F.E. 4	Bit. Surf. Repair	24'		SC3, 63232 Gal. Agg. 3051 C.Y.	5		6.59
M 1947	A.F.E. 4	Spot Treat. Bit. Surf. Repair & Fog Seal	24'		RT6, 8195 Gal. Agg. 280 C.Y.	6		1.50 (Net Repair 0.73) (Fog Seal 1.50)
M 1948	A.F.E. 4	Spot Treat. Bit. Surf. Repair	24'		RT6 & 503, 37072 Gal. Agg. 1816 C.Y.	7		14.53 (Net 4.40)
M 1949	A.F.E. 3b A.F.E. 4	Spot Base Repair Spot Treat. Bit. Surf. Repair	24'		Bit. 95530 Gal. Agg. 3696 C.Y. Spot Fog Seal	8		25.73 (Net Repair 8.40) (Net Seal 19.15)
M 1950	A.F.E. 4	Spot Treat. Bit. Surface Repair			SC3 RT-6, 7950 Gal. Agg. 736 C.Y.	9		14.57 (Net 1.00)
M 1951	A.F.E. 16 A.F.E. 4	Spot Treat. Bit. Surf. Repair Spot Fog Seal	24'		Bit. 22027 Gal. Agg. 875 C.Y. Base Corrections	10		11.18 (Net Repair 4.90) (Net Seal 8.84)
C 1951	6011-03 6011-04	Shoulder Grading Concrete	38.50 23.50	9-7.9'	Ext. W104, W106, W104, W108, W64, W86, W64 & W84 Culverts	11		14.57 7.46 7.11
C 1952	6011-05	Concrete	23.30	9-7.9'	Ext. W104, W45, W43 & W86 Culverts	12		11.18
M 1955	A.F.E. 618	Shoulder Repairs			Grav. 5592 Tons	13		
C 1964	C	Grav. Shoulders	16"	6"	Grav. 56036 Tons 8 Rt. & Lt.	14		14.57

YEARS FROM	TO	TOTAL MILES	UNINCORPORATED		INCORPORATED		RURAL		URBAN	
			RDWY. MI.	BR. MI.	RDWY. MI.	BR. MI.	RDWY. MI.	BR. MI.	RDWY. MI.	BR. MI.

REMARKS: See Sheet No. 1

10-74

