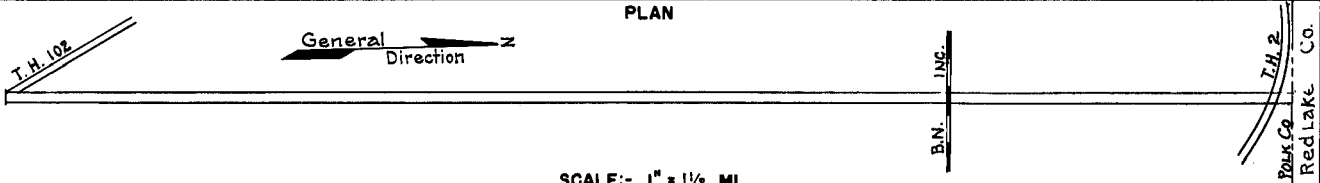


PREPARED BY  
HIGHWAY PLANNING SURVEY  
IN COOPERATION WITH  
U. S. PUBLIC ROADS ADMINISTRATION


STATE OF MINNESOTA  
DEPARTMENT OF HIGHWAYS  
ROAD LIFE STUDIES  
CONSTRUCTION PROJECT LOG RECORD

CONTROL SECTION 6007  
TRUNK HIGHWAY 52  
COUNTY Polk  
DISTRICT 2B

LIMITS: Jct. T.H. 102-N. Co. Line



YEAR BUILT	PROJECT N°	DESCRIPTION			CODE N° Dist.
		TYPE	WIDTH	THICK-NESS	
		Gravel	30'	4"	No Record of Constr. Added in 1934
M 1940	A.F.E. 28	Spot Graveling			227 C.Y./Mile. Maint. Dept.
M 1941	A.F.E. 54	Reshape (Spots) Spot Graveling & Grade Lifts			101 C.Y./Mile. Maint. Dept.
M 1942	A.F.E. 6	Spot Graveling			112 C.Y./Mile. Maint. Dept.
M 1943	A.F.E. 6	Grav. Resurface (Spots)			137 C.Y./Mi. Maint. Dept.
M 1944	A.F.E. 6	Grav. Resurfacing (Spots)			89 C.Y./Mi. Maint. Div.
M 1948	A.F.E. 6	Grav. Resurfacing (Spots)			1316 C.Y.
C 1951	6007-02	Grading Sand-Grav. Lift (1) Gravel Base	26'	9'-2" 3"	2551
C 1952	6007-03 A.F.E. 7	Mixed Bit. Seeding (Mi. P. 767-14.67)	26'	1 1/2"	1452
M 1953	A.F.E. 604	Spot Treat. Bit. Surf. Repair	24'		SC-3, 9585 Gal. Agg. 770 Tons
M 1954	A.F.E. 605	Light Bit. Seal	24'		RCS-2, 24645 Gal. Agg. 950 C.Y.
C 1956	6007-04	Grade X-ing Signals			
M 1961		Light Bit. Seal	25'		RC-2, 23956 Gal. Agg. 902 C.Y.
M 1963	SF	Bit Surf. Repair	24'		MC-2, 25455 Gal. Agg. 2135 tons MC-2, 4224 Gal.



YEARS		TOTAL MILES	UNINCORPORATED		INCORPORATED		RURAL		URBAN	
FROM	TO		RDWY. MI.	BR. MI.	RDWY. MI.	BR. MI.	RDWY. MI.	BR. MI.	RDWY. MI.	BR. MI.
1934	1960	14.99	14.99	0.00	0.00	0.00	14.99	0.00	0.00	0.00
1951		14.67	14.67	0.00	0.00	0.00	14.67	0.00	0.00	0.00

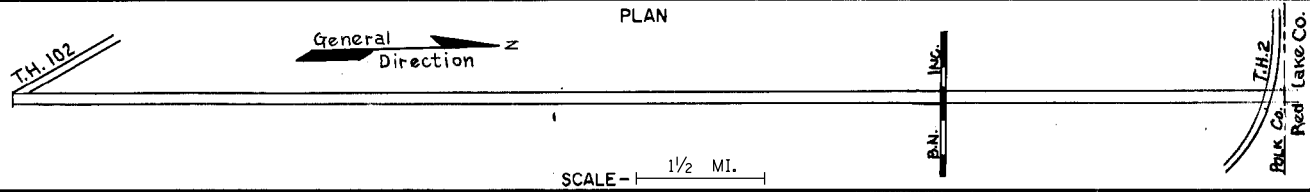
REMARKS: Layout is to scale as of 1934  
(1) Contract not final but work substantially complete.

PREPARED BY  
TRAFFIC AND PLANNING DIVISION  
IN COOPERATION WITH  
U.S. DEPARTMENT OF COMMERCE  
BUREAU OF PUBLIC ROADS


STATE OF MINNESOTA  
DEPARTMENT OF HIGHWAYS  
ROAD LIFE STUDIES  
CONSTRUCTION PROJECT LOG RECORD

CONTROL SECTION 6007  
TRUNK HIGHWAY 32  
COUNTY Polk  
DISTRICT 2B

LIMITS: Jct. T.H. 102 - N. Co. Line (Jct. T.H. 2)  
Ref. Pt. 062+00.425 - 077+00.119



YEAR BUILT	PROJECT NO.	DESCRIPTION	WIDTH	THICKNESS	REMARKS
M 1964	SF	Bit. Surf. Repair	24'		MC-2,37991 Gal. Agg. 3493 Tons Jack & Fog, 7040 Gal.
C 1974	-06	Pl. Mix Bit. Surf. Turn Lanes & Agg. Shldr.	24'	1 1/2"	
M 1979	SF	GRAVEL SHOULDER REPAIR			3438 Yds. Agg.
M 1983	SF	Spot Bit. Overlay	24'	1 1/2"	Pl. Mix 2331 442 Tons
M 1983	SF	Spot Bit. Overlay	24'	2"	Pl. Mix 2331 1850 Ton
M 1983	SF	Bit. Surface Repair	24'	1 1/2"	500 Ton
M 1986	SF	Spot Overlay			
C 1996	6007-10	Bit. Overlay Agg. Base Grading	24' Var. Var.	2" Var. Var.	Spec 2341 Class 5
M 2001	6007-11	Bit. cracks seal	var	var	
M 2005	8822-52	Bituminous Seal Coat	28'		F2
C 2010	6007-12	Milling Bit. Overlay	28' 28'	1 1/2" 1 1/2"	Spec. 2360
C 2017	6007-14	Bit. seal Coat Fog Seal	28'		FA-2 1/2
C 2019	8822-204	Agg. Shouldering	2'	1 1/2"	class 1



YEARS		TOTAL MILES	UNINCORPORATED		INCORPORATED		RURAL		URBAN	
FROM	TO		RDWY. MI.	BR. MI.	RDWY. MI.	BR. MI.	RDWY. MI.	BR. MI.	RDWY. MI.	BR. MI.

REMARKS: See Sheet No. 1