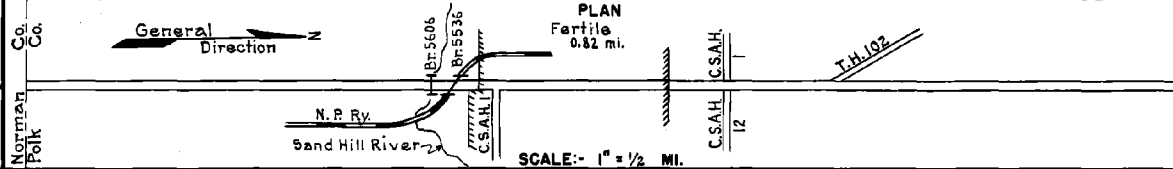


PREPARED BY
HIGHWAY PLANNING SURVEY
IN COOPERATION WITH
U.S. PUBLIC ROADS ADMINISTRATION


STATE OF MINNESOTA
DEPARTMENT OF HIGHWAYS
ROAD LIFE STUDIES
CONSTRUCTION PROJECT LOG RECORD

CONTROL SECTION 6006
TRUNK HIGHWAY 32
COUNTY Polk
DISTRICT 2B

LIMITS: S. Co. Line - Jct. T.H. 102



YEAR BUILT	PROJECT N°	DESCRIPTION			CODE N° DIST.
		TYPE	WIDTH	THICKNESS	
		Gravel Br. 6083 & 6084	30' 16'	5"	No Record of Constr. Added in 1934. 55' L & U.P.
		Oil Tr. Gravel	30' 60"	1 1/2"	No Record of Constr. Added in 1934
		Oil Tr. Gravel	30'	1 1/2"	No Record of Constr. Added in 1934
1937	A.F.E. 13	Stab. Grav. Base Mixed Bit.	28' 20'	5" 1"	Maint. Dept.
1938	32-177-23-1A	Br. 5606	30'		61' B.S. 1337
1939	6006-04A & B	Grading Gravel Br. 5536	40' 30' 30'		D.P.G.-U.P. 938
1939	6006-07 A.F.E. 5	Seeding			Maint. Dept.
1940	A.F.E. 19	Stab. Grav. Base Mixed Bit.	40' 26'	6" 1"	Maint. Dept.
1941	A.F.E. 14	Bit. Seal Coat (High Type)	24'		RG-3, 4207 Gal./Mi. Agg. 133 C.Y./Mi. Maint. Dept.
1942	A.F.E. 4 A.F.E. 12	Bit. Retreat Frost Boil	24'		SC-7, 7895 Gal./Mi. Grav. 442 C.Y./Mi. Maint. Dept.
1945	A.F.E. 4	Spot Treat. Bit. Surf. Repair	24'		RT-1, 1977 Gal./Mi. Grav. 82 C.Y./Mi. Maint. Div.
1946	A.F.E. 28 A.F.E. 23	Sand-Grav Lift Bit. Surfacing Mixed Bit.	30' 14'	1 1/2" 1"	RT-6, 10787 Gal. Agg. 483 C.Y.
1947	A.F.E. 24	Bit. Resurfacing Mixed Bit.	28' 57"	1"	SC-3, 30610 Gal. Agg. 2557 Tons Added
1950	A.F.E. 4	Bit. Fog Seal	24'		RC-1, 4747 Gal. Agg. 121 C.Y.



FROM	TO	TOTAL MILES	UNINCORPORATED		INCORPORATED		RURAL		URBAN	
			RDWY. MI.	BR. MI.	RDWY. MI.	BR. MI.	RDWY. MI.	BR. MI.	RDWY. MI.	BR. MI.
1954	1957	3.49	2.73	0.01	0.75	0.00	3.48	0.01	0.00	0.00
1958	1959	3.54	2.77	0.01	0.76	0.00	3.53	0.01	0.00	0.00
1959		3.54	2.71	0.01	0.82	0.00	3.53	0.01	0.00	0.00

REMARKS: Layout is to scale as of 1934

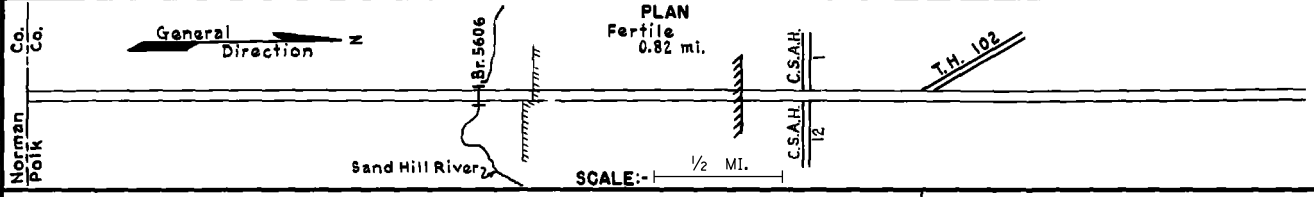
PREPARED BY
HIGHWAY PLANNING SURVEY
IN COOPERATION WITH
U.S. PUBLIC ROADS ADMINISTRATION

STATE OF MINNESOTA
DEPARTMENT OF HIGHWAYS
ROAD LIFE STUDIES
CONSTRUCTION PROJECT LOG RECORD


CONTROL SECTION 6006
TRUNK HIGHWAY 32
COUNTY Polk
DISTRICT 28

LIMITS: S.Co.Line - Jct.T.H.102

Ref. Pt. 058+00.920 - 062+00.425



YEAR BUILT	PROJECT N ^o	DESCRIPTION		REMARKS	CODE N ^o
		TYPE	WIDTH THICK- NESS		
M 1954	A.F.E. 605	Light Bit Seal	24'	RCS-2, 7627 Gal. Agg. 280 C.Y.	D157
C 1958	6006-11	Grading Stab. Gray Base Mixed Bit. (Base)	34' 4" 1 1/2"	on 12:18 1/2 Granular & Salvaged Matl.	558
M 1961		Light Bit Seal	25'	RC-2, 7732 Gal. Agg. 308 C.Y.	961
C 1967	6006-13	Plant Mix Bit Surf.	24' 2"		867
M 1971	SF	Joint Seal		8,590 Lin. Ft.	
C 1971	6006-15	PLATE BEAM GUARD RAIL BR # 5606		509 LIN. FT.	471
C 1974	6006-02	PLATE BEAM GUARD RAIL BR # 5536		287 LIN. FT.	1774
M 1979	SF	GRAVEL SHLDR. REPAIR		187 C.Y.	2879
C 1987	6006-18	Bit. Overlay	24' 1 1/2"	Spec. 2341	
C 1990	6006-20	Bit. Overlay	var. 1 1/2"	Spec. 2341	
S 2009	6006-22	Milling Bit. Overlay Bit. Reclamation	var. var.		
	2016	8822-192	Bit. Seal Coat	var.	Type FA-2



YEARS FROM	TOTAL MILES TO	UNINCORPORATED		INCORPORATED		RURAL		URBAN	
		RDWY. MI.	BR. MI.	RDWY. MI.	BR. MI.	RDWY. MI.	BR. MI.	RDWY. MI.	BR. MI.

REMARKS: See Sheet No. 1