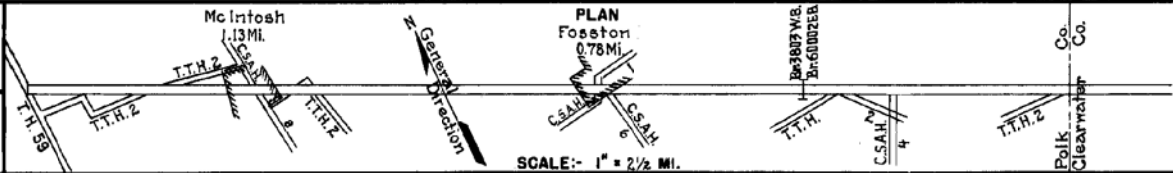


PREPARED BY
HIGHWAY PLANNING SURVEY
IN COOPERATION WITH
U.S. PUBLIC ROADS ADMINISTRATION


STATE OF MINNESOTA
DEPARTMENT OF HIGHWAYS
ROAD LIFE STUDIES
CONSTRUCTION PROJECT LOG RECORD

CONTROL SECTION 6005
TRUNK HIGHWAY 2
COUNTY Polk
DISTRICT 2B

LIMITS: Jct. T.H. 59 - E. Co. Line



YEAR BUILT	PROJECT N°	DESCRIPTION			CODE N°	DIST.
		TYPE	WIDTH	THICKNESS		
		Earth	20'			No Record of Constr.
1924	2-8-06-A,B&C	Grading Br. 3803	30'	20"	2 2 2	23' C.D.G.
1924	2-8-06-A,B&C	Gravel	24'	2 1/2"		1200 C.Y./Mile.
1925	2-8-06-A,B&C	Gravel	24'	2 1/2"		1200 C.Y./Mile.
1927	2-8-42	Grading Gravel	30'	24"		2 1/2" 1200 C.Y./Mile.
1932	2-8-52-1&2	Concrete Br. 3803	20'	9-79	2232 1832, 1932 1831, 2332	23' C.D.G. (Wider)
1932	2-8-42	Concrete	20'	9-79	131 2132	
C	1947 A.F.E. 38	Install Culvert				C.M. 48' X 60'
C	1952 6005-02	Widening Concrete	30 1/2'	8"		2451
C	1957 6005-05	Traffic Signale				1257
C	1955 6005-11	Traffic Signale				145
C	1966 6005-07 6005-6002	Grading, Select gran. Gr. & Plant Mix Bit Base	Var	24-58"		8.34 mi. Divided Hwy. 8.03 mi. Const. of one way C106 D
C	1966 6005-18	Grading, Select gran. Gravel Base Plant Mix Bit (Base)	26'	7" 2"		Const. of E.B. rdwy. 367
C	1968 6005-16	Pl. Mix. Bit Surf. Grav. Shldrs. on E. B. Rdwy	26'	3"		Bit. Mat'l 94 Ton 1067
C	1968 6005-14	Pl. Mix. Bit. Surf. Gravel Shldrs.	20'	3"		Bit. Mat'l 1694 Ton 1067



YEARS		TOTAL MILES	UNINCORPORATED		INCORPORATED		RURAL		URBAN	
FROM	TO		RDWY. MI.	BR. MI.	RDWY. MI.	BR. MI.	RDWY. MI.	BR. MI.	RDWY. MI.	BR. MI.
1921	1923	31.00	28.40	0.00	2.60	0.00	31.00	0.00	0.00	0.00
1924	1926	28.58	28.35	0.00	0.23	0.00	28.57	0.01	0.00	0.00
1927	1928	28.75	28.87	0.00	0.12	0.00	28.75	0.01	0.00	0.00
1929	1913	22.81	20.84	0.00	1.97	0.00	22.80	0.01	0.78	0.00
1944		22.74	20.84	0.00	1.90	0.00	22.00	0.01	0.18	0.00

REMARKS: Layout is to scale as of 1927
FOR OTHER PROJECTS SEE DIST. No. 3167

10-74

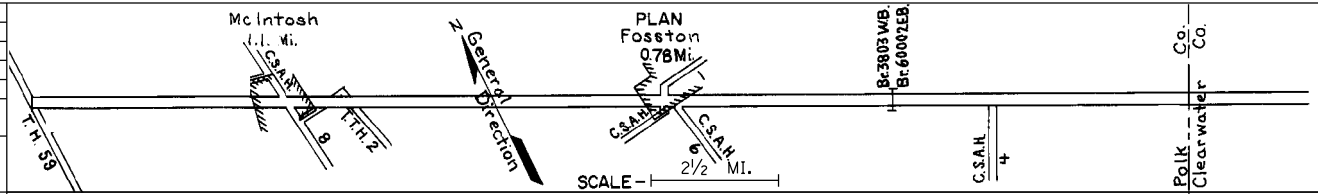
PREPARED BY
BUREAU OF POLICY & PLANNING
IN COOPERATION WITH
U. S. DEPARTMENT OF TRANSPORTATION - FEDERAL HIGHWAY ADMINISTRATION

STATE OF MINNESOTA
DEPARTMENT OF TRANSPORTATION
CONSTRUCTION PROJECT LOG RECORD


CONTROL SECTION 6005
TRUNK HIGHWAY 2
COUNTY POLK
DISTRICT 2B

LIMITS: Jct. T.H. 59 - Polk/Clearwater Co. Line

Ref. Pt. 058+00.197 - 080+01.039



YEAR BUILT	PROJECT No	DESCRIPTION			
		TYPE	WIDTH	THICKNESS	REMARKS
C 1999	6005-50	Milling Bit. Overlay	24'	5" 2-3"	Spec. 2350
C 2002	6005-48	Grading Bit. Overlay	var var	var var	spec 2360
M 2004	8822-42	Bit. Seal Coat	24'		Spec. 2356
S 2004	6005-53	Bit. Milling Resurf. Crack & Seal	Var. 24'	Var. Var.	Spec. 2360
S 2005	1502-26	Bit. Overlay	24'	3"	
S 2006	6005-55	Crack Concrete Milling Milling & Bit. Overlay	24' 24'	2' 3"	Spec. 2360 EBL WBL
S 2008	6005-56	Milling Bit. Overlay	var. var.	1' 1"	Spec. 2360
2013	8822-152	Bit. Seal Coat	26'		Type F2



YEARS		TOTAL MILES	UNINCORPORATED		INCORPORATED		RURAL		URBAN		REMARKS:
FROM	TO		RDWY. MI.	BR. MI.	RDWY. MI.	BR. MI.	RDWY. MI.	BR. MI.	RDWY. MI.	BR. MI.	

REMARKS: