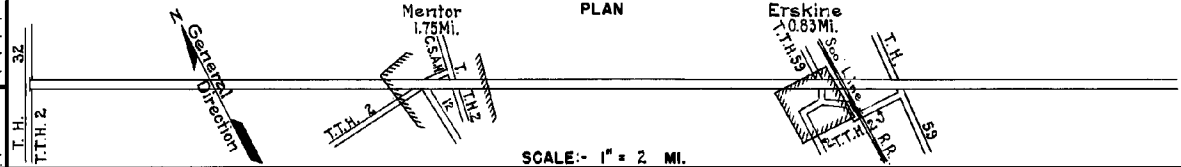


PREPARED BY
HIGHWAY PLANNING SURVEY
IN COOPERATION WITH
U. S. PUBLIC ROADS ADMINISTRATION

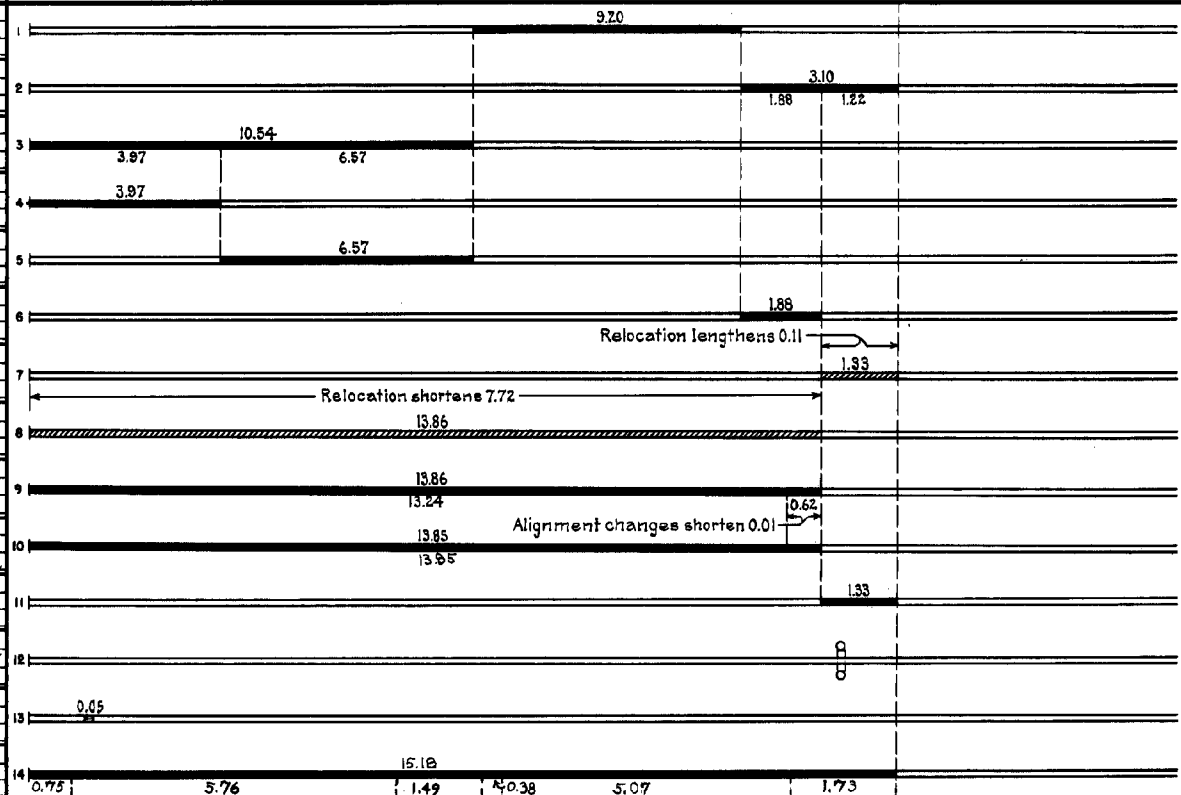
STATE OF MINNESOTA
DEPARTMENT OF HIGHWAYS
ROAD LIFE STUDIES
CONSTRUCTION PROJECT LOG RECORD

CONTROL SECTION 6004
TRUNK HIGHWAY 2
COUNTY Polk
DISTRICT 2B

LIMITS: Jct. T.H. 32 - Jct. T.H. 59



YEAR BUILT	PROJECT N ^o	DESCRIPTION			CODE N ^o DIST
		TYPE	WIDTH	THICKNESS	
		Gravel	20'	1"	No Record of Constr.
		Earth	20'		No Record of Constr.
1921	2-8-5	Grading	24'		
1922	2-8-36	Gravel	20'	3"	1200 C.Y./Mile.
1924		Gravel	20'	1 1/2"	No Record of Constr. Status map shows Gravel.
1924		Gravel	20'	1"	No Record of Constr. Status map shows Gravel.
1924	2-8-06A,B&C	Grading Gravel	30' 24'	2 1/2"	1200 C.Y./Mile.
1929	2-8-34	Grading	32'		129
	(1)				
1930	2-8-34	Gravel	24'	1 1/2"	650 C.Y./Mile. Maint. Dept.
1932	2-8-34	Concrete	20'	9-79	4-32 2-32 3-32
1932	2-8-52-1	Concrete	20'	9-79	2-32
1938	2-8-52-1	King Signals			19-37
	M				
1927	A.F.E. 82-1	Frost Boil Corr.			
	C				
1968	6004-04	M. Mix. Bit. Surf. Gravel Shldrs.	20'	3"	Bit. Mat'l. 1684 Ton 8' Rt. & Lt. 106-7



YEARS FROM	TO	TOTAL MILES	UNINCORPORATED		INCORPORATED		RURAL		URBAN	
			RDWY. MI.	BR. MI.	RDWY. MI.	BR. MI.	RDWY. MI.	BR. MI.	RDWY. MI.	BR. MI.
1921	1923	22.84	19.83	0.00	3.01	0.00	22.84	0.00	0.00	0.00
1924	1923	22.95	19.94	0.00	3.01	0.00	22.95	0.00	0.00	0.00
1929	1931	15.19	12.60	0.00	2.59	0.00	15.19	0.00	0.00	0.00
1932		15.18	12.60	0.00	2.58	0.00	15.18	0.00	0.00	0.00

REMARKS: Layout is to scale as of 1932

(1) This work not done under this project number but lies within the limits of this project.


10-75

PREPARED BY
 TRANSPORTATION & TRANSIT PLANNING & PROGRAMMING DIVISION
 IN COOPERATION WITH
 U.S. DEPARTMENT OF TRANSPORTATION - FEDERAL HIGHWAY ADMINISTRATION

STATE OF MINNESOTA
 DEPARTMENT OF HIGHWAYS
 ROAD LIFE STUDIES
 CONSTRUCTION PROJECT LOG RECORD

CONTROL SECTION 6004
 TRUNK HIGHWAY 2
 COUNTY Polk
 DISTRICT EB

LIMITS: Jct. T.H. 32 - Jct. U.S.T.H. 59
 Ref. Pt. 043+00.038 - 058+00.197



YEAR	PROJECT NO	DESCRIPTION				
		TYPE	WIDTH	THICKNESS	REMARKS	
1974	6004-06 FO08-1(45)	Grade, Gravel Base P.C. Concrete	24'	6"	Divided Highway 6.14 Mi. W.S. Rdwy Constr. Only	
1974	6004-05 FO08-1(45)	Grade Base Surf. Br. 6006 (P.P.G. 87)	24'	8"	Divided Highway 5.0 Mi. W.S. Rdwy Constr. Only	
M	1974	SF	GRAY SHOULDER REPAIR		3210 C.Y.	
M	1978	SF	GRAY SHOULDER REPAIR		3210 C.Y.	
C	1981	6004-09 FO08-1(49)	Widening Surfacing Bit. Shoulders	24'	3 1/2"	E.B. Roadway Only
C	1983	6004-10 FO08-1(49)	Bit. Widening Lt. Bit. Surfacing Bit. Shoulder Rt.	7'	8 1/2" 2 1/2" 1 1/2"	Lt. of E.B. Rdwy (Work on E.B. Rdwy. Only)
M	1984	SF	Conc. Pmnt. Rehabilitation Joint Repair Crack Repair			52,032 Lbs. 126,433 Lin. Ft. 3,547 Lin. Ft.
C	1998	6004-16	Conc. Pmnt. Rehab Bit. Shoulder	24'	3 1/2"	Spec 2350
S	2003	6004-17	Mill & Bit. Overlay Agg. Base	24'	4.5" 3"	Spec. 2360 Class 5
S	2008	6004-19	Milling Bit. Overlay	var.	var. 1"	Spec. 2360
2010	6004-22		Shldr. Repair			

YEARS		TOTAL MILES	UNINCORPORATED		INCORPORATED		RURAL		URBAN	
FROM	TO		RDWY. MI.	BR. MI.	RDWY. MI.	BR. MI.	RDWY. MI.	BR. MI.	RDWY. MI.	BR. MI.

REMARKS: See Sheet No. 1