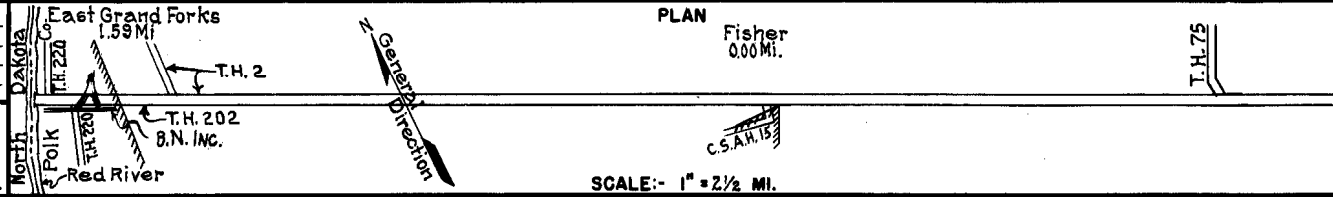


PREPARED BY
HIGHWAY PLANNING SURVEY
IN COOPERATION WITH
U. S. PUBLIC ROADS ADMINISTRATION

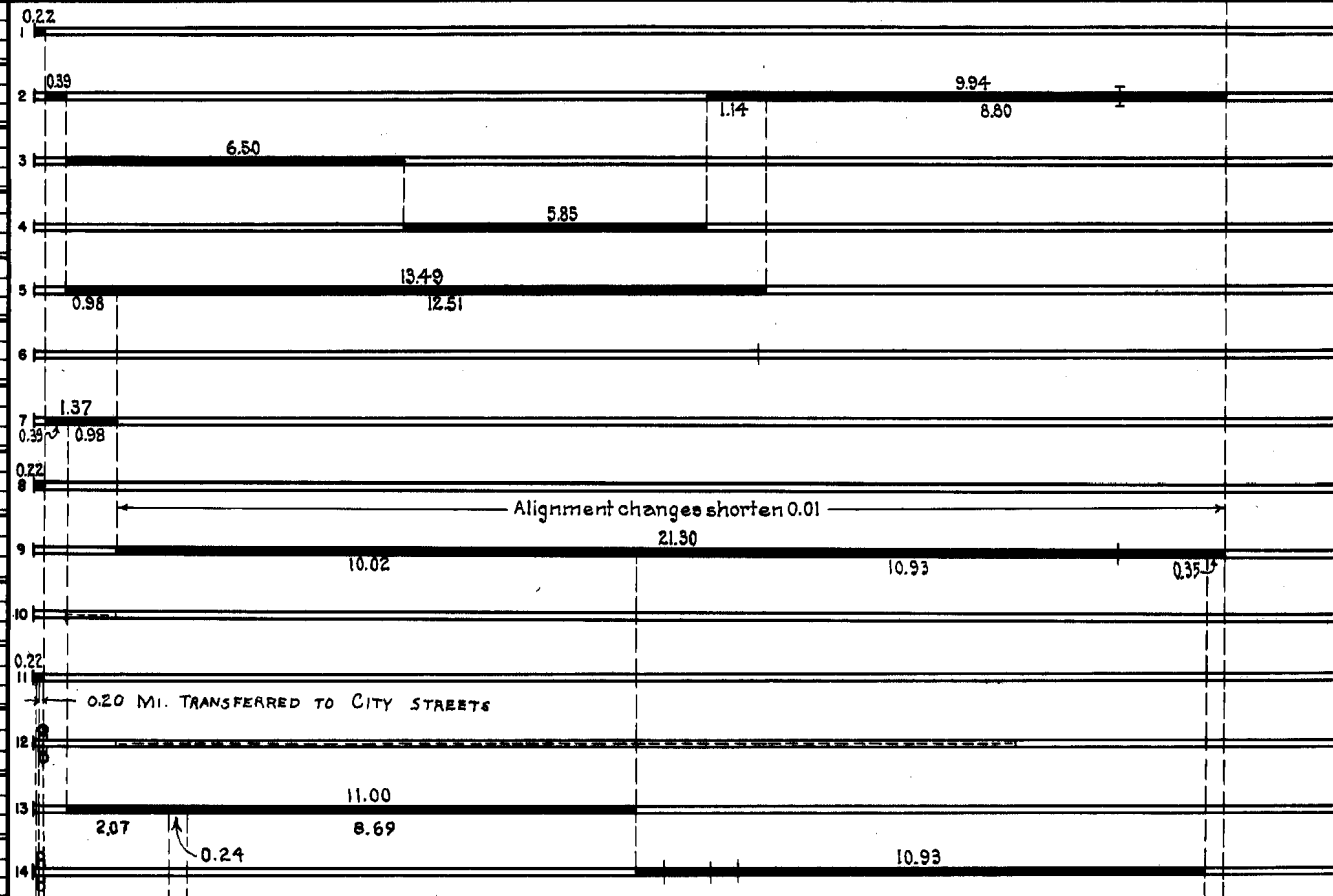
STATE OF MINNESOTA
DEPARTMENT OF HIGHWAYS
ROAD LIFE STUDIES
CONSTRUCTION PROJECT LOG RECORD

CONTROL SECTION 6001
TRUNK HIGHWAY 202 & 2
COUNTY Polk
DISTRICT 2B

LIMITS: E. End of Bridge (Red River of the North) - N. Jct. T.H. 75



YEAR BUILT	PROJECT N°	DESCRIPTION			CODE N° DIST.
		TYPE	WIDTH	THICKNESS	
		Concrete	52'		No Record of Constr.
		Gravel Br. 4197 (1)	26 3/4' 28'	1 1/2" 2"	No Record of Constr. 30' B.S.
1923	2-8-6	Grading	24'		
1923	2-8-23B	Grading	24'		Maint. Dept.
1923	2-8-23	Gravel	24'	2 1/2"	1200 C.Y./Mile.
1926	2-8-23	Mono Culv.			
1927	2-8-23-1	Concrete	18'		Part of this Project widened by City.
1929		Rock Asphalt	52'		Status Map shows Rock Asphalt in 1929
1931	2-8-23-2	Concrete Br. 8023	20'	9-79	W1210 X 51.
1950	A.F.E. 73	Gravel Shoulders	16'		8' RT. & Lt.
1952	6001-05	Concrete	50'	8"	2351
1953	A.F.E. 821	Grav. Shoulders			10276 Tons
	6001-07	Traffic Signals			1252
1955	6001-08	Grade Widening Base*	40 3/4'		* Conc. imp. Widened 4'-32 with 8" conc. base
	(3)	Plant Mix Bit.	4 1/2'	4"	1755
1956	6001-10	Grade & Base Widen*	44'		* 20' Conc. imp. Widened 4' on Lt. with 8" Conc.
	6001-13	Traffic Signals	24'	4"	Ext. W86, W106 & W66



YEARS FROM TO	TOTAL MILES	UNINCORPORATED		INCORPORATED		RURAL		URBAN	
		RDWY. MI.	BR. MI.	RDWY. MI.	BR. MI.	RDWY. MI.	BR. MI.	RDWY. MI.	BR. MI.
1923 1930	22.80	21.01	0.01	1.88	0.00	21.30	0.01	1.59	0.00
1931 1963	22.89	21.30	0.00	1.59	0.00	21.30	0.00	1.59	0.00
1964	22.91	21.32	0.00	1.59	0.00	21.32	0.00	1.59	0.00

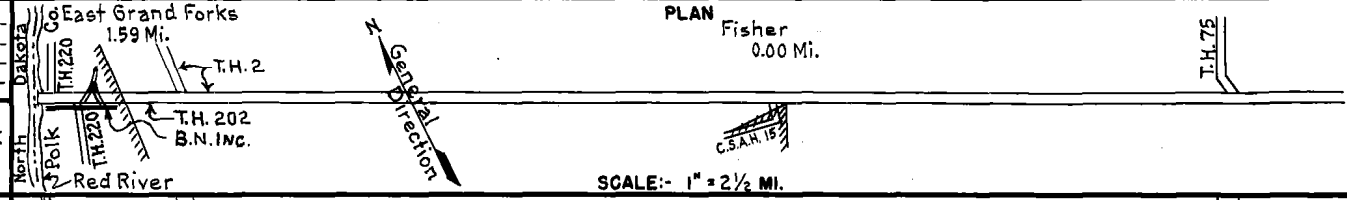
REMARKS: Layout is to scale as of 1931
 (1) Br. 4197 replaced by culvert in 1931. (2) This work not done under this project number but lies within the limits of this project.
 (3) Contract not final but work substantially complete.

PREPARED BY
HIGHWAY PLANNING SURVEY
IN COOPERATION WITH
U.S. PUBLIC ROADS ADMINISTRATION

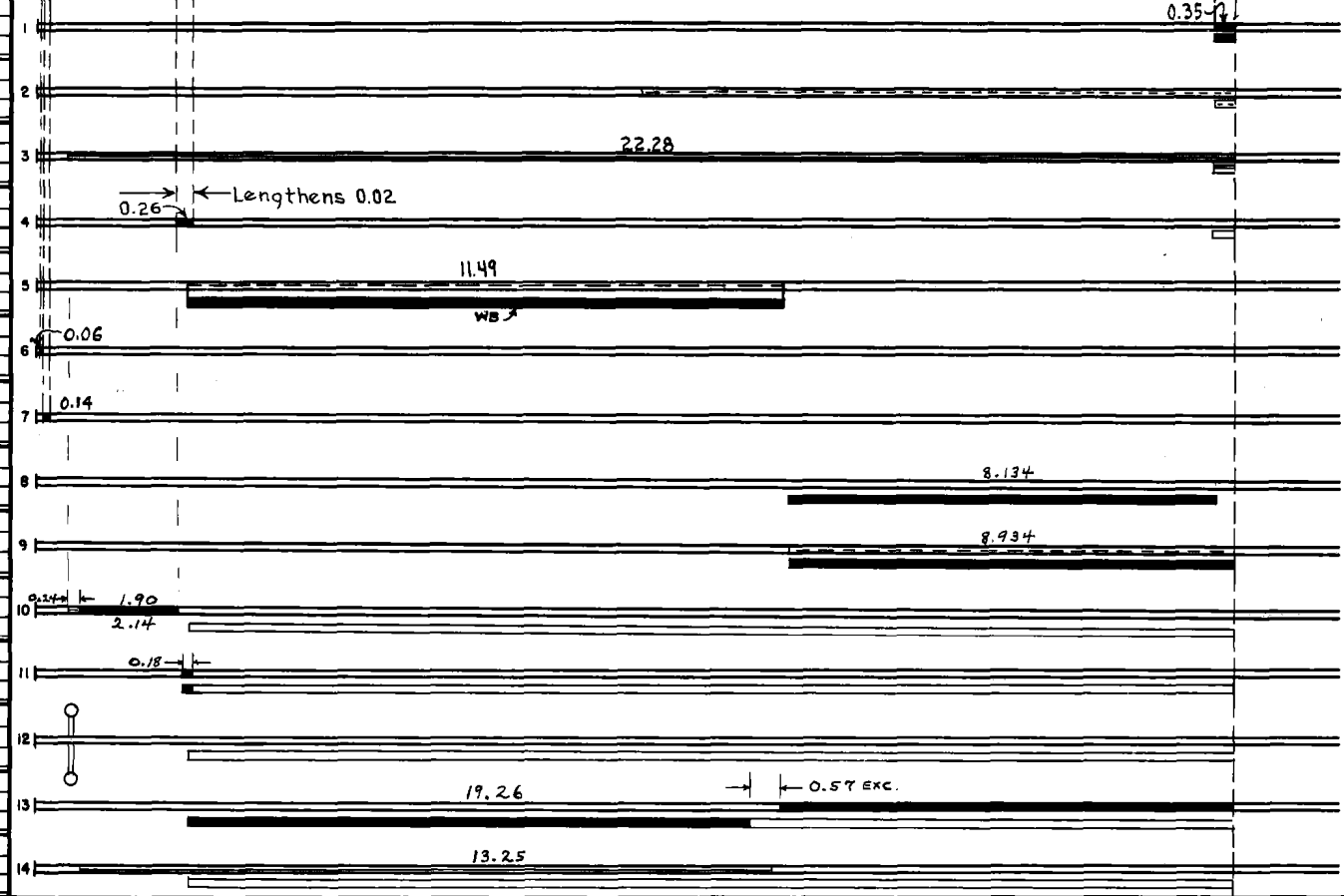
STATE OF MINNESOTA
DEPARTMENT OF HIGHWAYS
ROAD LIFE STUDIES
CONSTRUCTION PROJECT LOG RECORD

CONTROL SECTION 6001
TRUNK HIGHWAY 202 & 2
COUNTY Polk
DISTRICT 2B

LIMITS: E. End of Bridge (Red River of the North)-N.Jct. T.H. 75



YEAR BUILT	PROJECT N°	DESCRIPTION			CODE N°
		TYPE	WIDTH	THICKNESS	
C	1956 6001-11	Grading Base (4) Plant Mix Bit.	72'	48" 3"	Divided Highway
C	1956 A.F.E. 817	Install Guard Rail			384 L.F.
M	1957 A.F.E. 605	Heavy Bit Seal Coat	2 1/2"		RC SRS 2 87629 Gal. Agg. 2896 C.Y.
C	1964 6019-04	Grading, Sub-base Gravel Base P.C. Concrete	*3" 2 1/4" Var.	8 1/2"	Due to Const' of T.H. 2, c.s. 6019
C	1974 -24	Grading Gravel Base P.C. Conc.	24' 2 1/4"	8"	New W.B. Rdwy. E.B. Rdwy Const. of Shoulders only
	1929	P.C. CONCRETE	52'		TRANSFERRED IN FROM CITY STREETS IN 1975
	1966	P.C. CONCRETE	52'		TRANSFERRED IN FROM CITY STREETS IN 1975
C	1975 6001-25	GRADING			E.B. LANE FOR DIVIDED HWY.
C	1976 6001-27	GRADING & AGG BASE CONCRETE SURF PL MIX BIT & P.C. SHOULDERS	24'	8"	E.B. LANE ONLY
C	1978 6001-33 SF	Misc. GRADING, Bit. SURF LIGHTING, ASPH. CONC. OVERLAY	24'	2 1/2" MIN.	
C	1978 6019-12 SF	ASPH. CONC. OVERLAY	24'	3/4"	
C	1979 6001-37 F050-1(32)	TRAFFIC CONTROL SIGNAL SYSTEM			AT INTERSEC. TH 202 IN E.G.R. FORKS
C	1978 6001-34	SHOULDERS, Bit. SURF AND TURN LANE CONST.	24' 13'	2 1/2" 2 1/2"	Exc. FROM STA. 780+76.9 TO 761+28.5
M	1968 SF	LIGHT BIT. SEAL			CRS-1 Seal 30852 Gal. Agg. 881 C.Y.



YEARS		TOTAL MILES	UNINCORPORATED		INCORPORATED		RURAL		URBAN	
FROM	TO		RDWY. MI.	BR. MI.	RDWY. MI.	BR. MI.	RDWY. MI.	BR. MI.	RDWY. MI.	BR. MI.

REMARKS: See Sheet No. 1
(4) S.E. bound rdwy 24'x8" conc. base, N.W. bound rdwy 6 1/2' bit. stab. base on old conc.

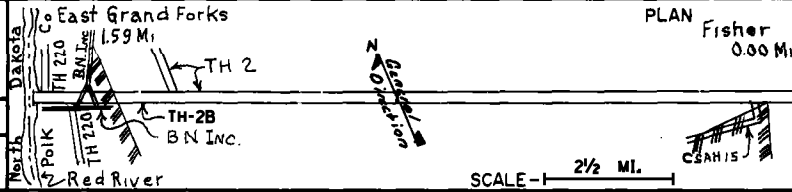
PREPARED BY
BUREAU OF POLICY & PLANNING
IN COOPERATION WITH
U.S. DEPARTMENT OF TRANSPORTATION-FEDERAL HIGHWAY ADMINISTRATION

STATE OF MINNESOTA
DEPARTMENT OF TRANSPORTATION
CONSTRUCTION PROJECT LOG RECORD


CONTROL SECTION 6001
TRUNK HIGHWAY 202 & 28
COUNTY Polk
DISTRICT 2B

LIMITS: E. End Br 6700 (Red River of the North) - E. Jct. TH-75

TH 2B - Ref. Pt. 000+00.057 - 002+00.818
TH 2 - Ref. Pt. 004+00.402 - 024+00.365



Dist. No.	YEAR BUILT	PROJECT NO.	DESCRIPTION			REMARKS
			TYPE	WIDTH	THICKNESS	
1169	1969	6001-20	PL. MIX BIT. SURF.		5/8"	SPEC 2331
1874	1974	6001-28	WIDENING, CURB & GUTTER PL. MIX BIT WEAR COURSE	52'	2"	COOP. AGREE.
1772	1978	6001-40	PAVEMENT WIDENING, SURF. REPL., CURB & GUTTER			COOP. AGREE.
	1984	M4082	Bit. Surfacing EB	24'	1 1/2"	Sp. 2331 780 Ton
	1985	M4119	Joint Seal			Cont # 4119 WB Rdwy.
	1986	M4175	Joint Repair Crack Repair			
	1989	M4344	Joint Repair			
	1993	6001-93215	Bit. Crack Seal			
	1999	6001-48	Concrete Repair Grading Agg. Base	41' 24'	9"	Class 5
	2000	6019-22	Grading, Concrete pavement & Concrete overlay, EBL	27'	10" 8"	Unbonded
	2000	6001-47	Bit. Shoulder Joint Repair	10' var	3' var	spec 2350
	2001	6001-51	Joint Repair			
	2002	6001-49	Bit. Overlay	Var 24'	Var.	Spec. 2350 & 2360
	2003	8822-27	Micro Surfacing EBL WBL	24' 24'		Type 2 Type 2



YEARS		TOTAL MILES	UNINCORPORATED		INCORPORATED		RURAL		URBAN	
FROM	TO		RDWY. MI.	BR. MI.	RDWY. MI.	BR. MI.	RDWY. MI.	BR. MI.	RDWY. MI.	BR. MI.

REMARKS:
FOR OTHER PROJECTS SEE DIST. NO. 1570, 476, 1876

