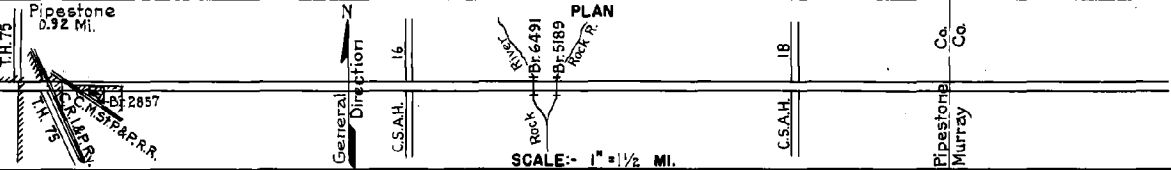


PREPARED BY
HIGHWAY PLANNING SURVEY
IN COOPERATION WITH
U. S. PUBLIC ROADS ADMINISTRATION


STATE OF MINNESOTA
DEPARTMENT OF HIGHWAYS
ROAD LIFE STUDIES
CONSTRUCTION PROJECT LOG RECORD

CONTROL SECTION 5904
TRUNK HIGHWAY 30
COUNTY Pipestone
DISTRICT 88

LIMITS: W. Jct. T.H. 75 in Pipestone - E. Co. Line



YEAR BUILT	PROJECT N ^o	DESCRIPTION			CODE N ^o
		TYPE	WIDTH	THICKNESS	
1920	47-47-2	Grading Br. 2857	30'	18"	
1920	47-47-3	Grading Gravel Br. 1619 & 1617 (1)	24'	3 1/2"	
1921	47-47-2	Gravel	24'	3 1/2"	
1926		Br. 1619	23'		
1932	47-47-21-1	Grading Gravel Br. 2857 & 5189	40'	32"	
1935	47-47-21-1	Oil Tr. Gravel	24'	1 1/2"	
1937	47-47-21-3	Concrete	40'	(3)	
1937	47-47-21-1A	Concrete	40'	(3)	
1937	47-47-21-1A	Concrete	20'	9-79	
1939	A.F.E. 78	Shoulder Grav.			
M	1940 A.F.E. 49	Bit. Retreat			
M	1942 A.F.E. 4	Spot Treat. Bit. Surf. Repair			
M	1944 A.F.E. 4	Spot Treat. Bit. Surf. Repair			
M	1945 A.F.E. 4	Spot Treat. Bit. Surf. Repair			



YEARS		TOTAL MILES	UNINCORPORATED		INCORPORATED		RURAL		URBAN	
FROM	TO		RDWY. MI.	BR. MI.	RDWY. MI.	BR. MI.	RDWY. MI.	BR. MI.	RDWY. MI.	BR. MI.
1921	1931	12.11	11.42	0.02	0.66	0.01	11.42	0.02	0.66	0.01
1932	1954	12.12	11.86	0.02	0.24	0.00	11.86	0.02	0.24	0.00
1935	1960	12.12	11.30	0.02	0.80	0.00	11.30	0.02	0.80	0.00
1961		12.12	11.18	0.02	0.92	0.00	11.18	0.02	0.92	0.00

REMARKS: Layout is to scale as of 1932

(1) No record of construction of Br. 1619 & 1617. (2) This work not done under this project number but lies within the limits of this project. (3) Each Roadway has a 20' concrete strip.

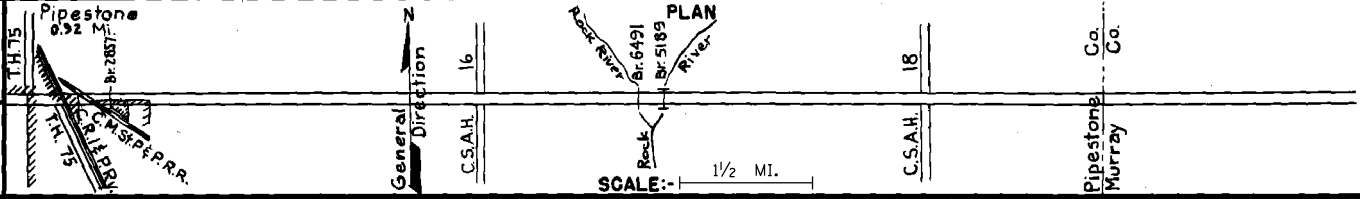
PREPARED BY
HIGHWAY PLANNING SURVEY
IN COOPERATION WITH
U.S. PUBLIC ROADS ADMINISTRATION

STATE OF MINNESOTA
DEPARTMENT OF HIGHWAYS
ROAD LIFE STUDIES
CONSTRUCTION PROJECT LOG RECORD


CONTROL SECTION 5904
TRUNK HIGHWAY 30
COUNTY Pipestone
DISTRICT 88

LIMITS: W Jct. T.H. 75 in Pipestone - E. Co. Line

Ref. Pt. 007+00.937 - 020+00.054



YEAR BUILT	PROJECT N ^o	DESCRIPTION			CODE N ^o
		TYPE	WIDTH	THICKNESS	
C	5904-03	Grading Concrete	20'	9-7-9	
(1)		Br. 6491 & Mono. Culv.			C(11-14-11)2, C84 & 3W64.
C	1972 -05	Bit. Base Widening Bit. Conc. Surf. Pl. Mix. Bit. Shlds.	20' 24'	9-7-9 8-10	
C	1973 -06	Lip Curb Removal Agg. Shoulders	10'		
M	1973 SF	Agg. SHOULDERS	10'	VAR.	
C	1982 5904-15	Bit. Widening Bit. Surfacing Agg. Shoulders	25' 28'	8" 4"	Turn Lns. at CSAH-16
M	1984 5904-17	Bit. Surfacing Bit. Shoulders	15' 10'	1 1/2" 1 1/2"	Sp. 2341 1158 Ton Contract No. 19037
M	1988 M4317	Bit. Sealing			
C	1997 5904-21	Bit. Overlay	20'	1 1/2"	Spec. 2131, 2341
C	1999 5904-20	Bit. Overlay Agg. Base	28' 7'	1 1/2" Var.	Spec. 2350 Class 5
C	1999 5904-23	Bit. Overlay	28'	1 1/2"	Spec. 2350
	2011 8828-135	Agg. Sldring	3'	var.	Class 1



YEARS		TOTAL MILES	UNINCORPORATED		INCORPORATED		RURAL		URBAN	
FROM	TO		RDWY. MI.	BR. MI.	RDWY. MI.	BR. MI.	RDWY. MI.	BR. MI.	RDWY. MI.	BR. MI.

REMARKS: See Sheet No. 1.
(1) Contract not final but work substantially complete in 1946.