

PREPARED BY  
HIGHWAY PLANNING SURVEY  
IN COOPERATION WITH  
U.S. PUBLIC ROADS ADMINISTRATION

STATE OF MINNESOTA  
DEPARTMENT OF HIGHWAYS  
ROAD LIFE STUDIES  
CONSTRUCTION PROJECT LOG RECORD


CONTROL SECTION 5701  
TRUNK HIGHWAY  
COUNTY Pennington  
DISTRICT 2B

LIMITS: N. Co. Line - 3 Jct. T.H. 32 (E. Jct. T.H. 59) in Thief River Falls

PLAN

Thief River Falls  
0.93 Mi.

YEAR BUILT	PROJECT N <sup>o</sup>	DESCRIPTION			CODE N <sup>o</sup> DIST.
		TYPE	WIDTH	THICKNESS	
		Sand Clay	24'		No Record of Const.
		Gravel	24'	2"	No Record of Const.
1922	1-33-22	Monolithic Culvert			
1929		Oil Tr. Gravel	24'		Maint. Dept.
1930	1-33-24	Grading Gravel	30' 24'	2 1/4"	1000 C.Y./Mile
(U)					
1932	1-33-24	Oil Tr. Gravel	24'	1 1/2"	14134 Gal./Mile Maint. Dept.
1938	A.F.E. 11	Stab. Grav. Base Mixed Bitum.	24'	4 1/2" 1"	3 Rt. & Lt. Mixed Bit. Shldr. 4 1/2" thick. Maint. Dept.
M	1941 A.F.E. 28	Bit. Retreat.	24'		SC-4, 5513 Gal./Mi. Grav. 303 C.Y./Mi. Maint. Dept.
M	1941 A.F.E. 30	Bit. Retreat.	24'		RT-6, 6270 Gal./Mi. Grav. 301 C.Y./Mi. Maint. Dept.
M	1941 A.F.E. 20	Bit. Seal Coat (High type)	28'		RT-10, 3780 Gal./Mi. Agg. 94 C.Y./Mi. Maint. Dept.
M	1943 A.F.E. 4	Bit. Fog Seal	24'		RC-3 & RT-16, 40 Gal./Mi. Grav. 63 C.Y./Mi. Maint. Dept.
M	1947 A.F.E. 27	Spot Treat. Bit. Surf. Repair Spot Grav. Lifts	24'		SC-3 & RT-4, 17385 Gal. Agg. 936 C.Y. 5976 C.Y.
M	1947 A.F.E. 4	Bit. Fog Seal			RT-6, 3566 Gal.
M	1948 A.F.E. 4	Bit. Fog Seal	24'		SC-3, 14795 Gal. Agg. 800 C.Y.



YEARS		TOTAL MILES	UNINCORPORATED		INCORPORATED		RURAL		URBAN	
FROM	TO		RDWY. MI.	BR. MI.	RDWY. MI.	BR. MI.	RDWY. MI.	BR. MI.	RDWY. MI.	BR. MI.
1921	1929	15.45	14.70	0.00	0.75	0.00	14.70	0.00	0.75	0.00
1930	1939	14.88	13.93	0.00	0.75	0.00	13.93	0.00	0.75	0.00
1940	1963	14.73	13.97	0.00	0.76	0.00	13.97	0.00	0.76	0.00
1964	1970	14.72	13.96	0.00	0.76	0.00	13.96	0.00	0.76	0.00
1971		14.72	13.79	0.00	0.93	0.00	13.79	0.00	0.93	0.00

REMARKS: Layout is to scale as of 1930.

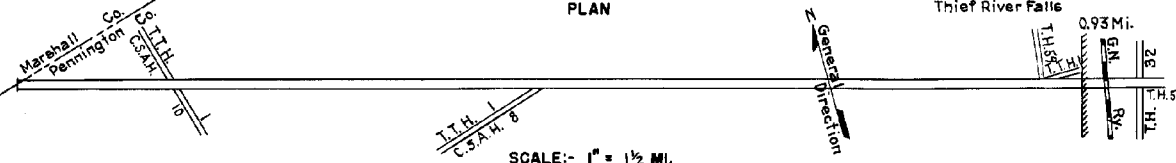
(U) This work not done under this project number but lies within the limits of this project.

PREPARED BY  
HIGHWAY PLANNING SURVEY  
IN COOPERATION WITH  
U.S. PUBLIC ROADS ADMINISTRATION

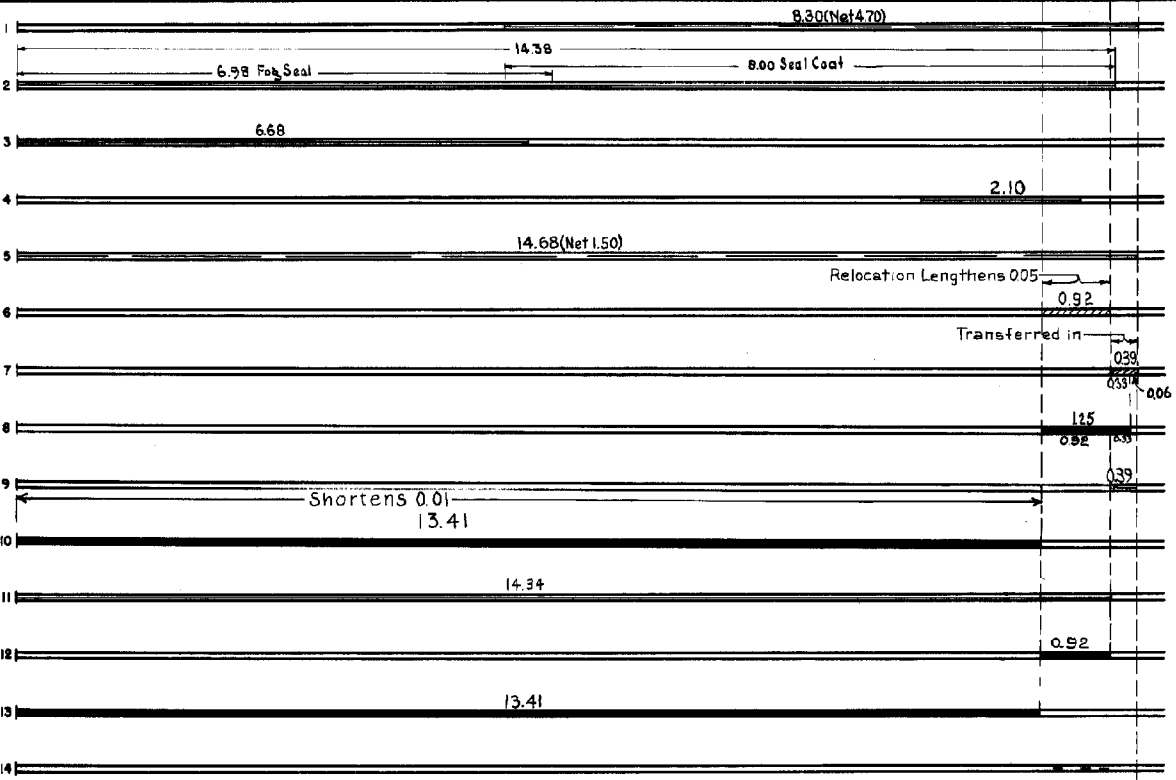
STATE OF MINNESOTA  
DEPARTMENT OF HIGHWAYS  
ROAD LIFE STUDIES  
CONSTRUCTION PROJECT LOG RECORD

CONTROL SECTION 5701  
TRUNK HIGHWAY Pennington  
COUNTY Pennington  
DISTRICT 2B

LIMITS: N. Co. Line - S. Jct. T.H. 32 (E. Jct. T.H. 54) in Thief River Falls



YEAR BUILT	PROJECT N <sup>o</sup>	DESCRIPTION			CODE N <sup>o</sup> DIST
		TYPE	WIDTH	THICKNESS	
M 1949	A.F.E. 4	Spot Treat. Bit. Surf. Repair	24'		
M 1950	A.F.E. 4	Bit. Seal Coat Bit. Fog Seal	26' 24'		
M 1952	A.F.E. 5	Light Bit. Seal	24'		
M 1955	A.F.E. 604	Bit. Surf. Repair	24'		
M 1957	A.F.E. 604	Spot Treat Bit. Surf. Repair			
C 1960	5701-03	Grading Gravel Wearing Course	40'		159
C 1961	5701-08	Grading Gravel Base Plant Mix Bit.(Base)	54'	3' 2'	740
M 1952		Bit. Seal Coat	52'		
C 1964	5701-05	Grading Gravel Base Plant mix Bit.(Base)	40'	4" 26' 1/4"	663
M 1966	C	Light Bit. Seal Coat	27'		1066
C 1970	5701-13	Plant Mix Bit. & Agg. Shoulders	24' 4'	3/4" 2"	269
C 1972	5701-15	Level Course Plant Mix Bit. Agg. Shoulders	24' 24' 6'	1 1/2" 2" Var	872
C 1973	5701-17 F033-1 (33)	Right Turn Lanes			472



YEARS FROM TO		TOTAL MILES	UNINCORPORATED		INCORPORATED		RURAL		URBAN	
FROM	TO		RDWY. MI.	BR. MI.	RDWY. MI.	BR. MI.	RDWY. MI.	BR. MI.	RDWY. MI.	BR. MI.

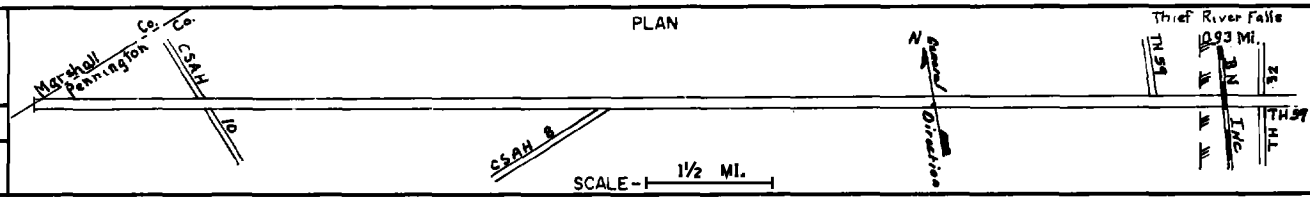
REMARKS: See Sheet No. 1  
FOR OTHER PROJECTS SEE DIST. No. 1659, 1670, 1756

PREPARED BY  
BUREAU OF POLICY & PLANNING  
IN COOPERATION WITH  
U.S. DEPARTMENT OF TRANSPORTATION-FEDERAL HIGHWAY ADMINISTRATION

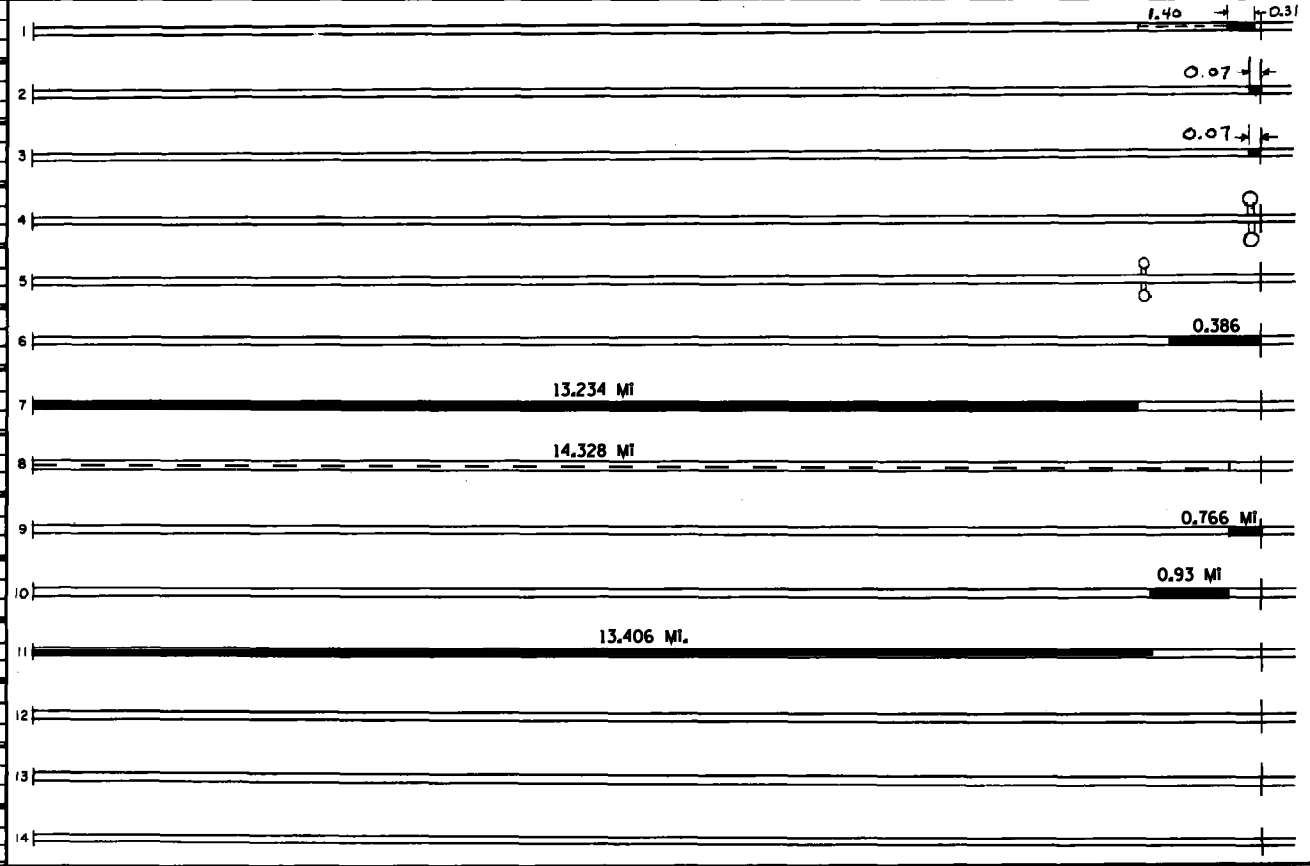
STATE OF MINNESOTA  
DEPARTMENT OF TRANSPORTATION  
CONSTRUCTION PROJECT LOG RECORD

CONTROL SECTION 5701  
TRUNK HIGHWAY 1  
COUNTY PENNINGTON  
DISTRICT 22

LIMITS: N. Co. Line - S. Jct. TH 32 (E. Jct. TH 59) IN  
THIEF RIVER FALLS  
Ref. Pt. 031+00.057 - 045+00.771



YEAR BUILT	PROJECT NO	DESCRIPTION			
		TYPE	WIDTH	THICKNESS	REMARKS
C	1979 5701-21	BIT SURFACING (0.31) BIT SHOULDERS (1.40)	56'	3/4"	
C	1966 5701-12	BIT LEVEL & WEAR SURF UTILITY ADJUSTMENTS			Co-op AGREEMENT
C	1976 5701-20	BIT WEARING COURSE #2-361 SPEC.		3/4"	Co-op AGREEMENT
E	1979 5701-22	Traffic Signal			
C	1980 5701-22	Traffic Signals			VAL. T.H. 1.5 T.H. 59
C	1987 5701-23	Bit, Overlay	Var.	1 1/2"	Spec. 2331 Spec. 2341
C	1993 5701-24	Bit, Overlay Gravel Surfacing	24' 6'	Var. 2 1/2"	Spec. 2331, 2341 Class 1
	1998 5701-26	Aggregate Seal			
S	200 5701-25	Grading Bit, Overlay	48' 48'	7"	Spec. 2360
M	2007 8822-71	Rut Repair	24'	1/2"	Spec. 2360
R	2009 5701-30	Reclamation Milling Bit, Overlay		var. 3" 5"	



YEARS		TOTAL MILES	UNINCORPORATED		INCORPORATED		RURAL		URBAN	
FROM	TO		RDWY. MI.	BR. MI.	RDWY. MI.	BR. MI.	RDWY. MI.	BR. MI.	RDWY. MI.	BR. MI.

REMARKS:  
*For Other Projects See Dist. No. 221*