


PREPARED BY  
HIGHWAY PLANNING SURVEY  
IN COOPERATION WITH  
U.S. PUBLIC ROADS ADMINISTRATION

STATE OF MINNESOTA  
DEPARTMENT OF HIGHWAYS  
ROAD LIFE STUDIES  
CONSTRUCTION PROJECT LOG RECORD

CONTROL SECTION 5613  
TRUNK HIGHWAY 59  
COUNTY Otter Tail  
DISTRICT 4A

LIMITS: N. Jct. T.H. 52 - W. Jct. T.H. 210 in Fergus Falls.

YEAR BUILT	PROJECT N <sup>o</sup>	DESCRIPTION			CODE N <sup>o</sup>
		TYPE	WIDTH	THICKNESS	
		Gravel Br. M-1064	40'		No Record of Const 101 Timber O.H.
1922	52=30-21	Grading Br. 3548	30'	27'	40' C.D.G.
1923	52=30-21	Gravel	24'	3 1/2"	1600 C.Y./Mile
1926	52=30-9	Concrete	40'		
		Grading	40'		
1928	52=30-21	Gravel	30'		
1932	52=30-21	Concrete	20'	9" 1/2"	
1939	5613-01&02	Concrete Br. 5455	40'	9" 7/8"	122' C.D.G.O.H.
C	1948	Plant Mix. Bit.	40'	2 1/2"	On old Conc. Base
C	1955	Conc. Widening Hot Asphaltic Conc.	30'	7"	15' Rt. & Lt.
M	1956	A.F.E. 605 Bit. Seal Coat	46'		RT-10, 230 Gal. Agg. 85 C.Y.
C	1961	Grading Sub-base* Gravel & Bit. Base Road Mix Bit.	5 1/2"	1 1/2"	0.28 Mi. Transferred from C.S. 5612.
C	1962	Plant Mix Bit.	24'	2"	
M	1963	Light Bit. Seal	46'		RS-3, 5154 Gal. Agg. 208 C.Y.
C	1971	Plant Mix Bit. Resurf Widening	48'	1 1/4"	



YEARS		TOTAL MILES	UNINCORPORATED		INCORPORATED		RURAL		URBAN	
FROM	TO		RDWY. MI.	BR. MI.	RDWY. MI.	BR. MI.	RDWY. MI.	BR. MI.	RDWY. MI.	BR. MI.
1922	1927	5.11	3.13	0.01	1.95	0.02	3.13	0.01	1.95	0.02
1928	1931	5.05	3.13	0.01	1.89	0.02	3.13	0.01	1.89	0.02
1932	1947	5.04	3.12	0.01	1.89	0.02	3.12	0.01	1.89	0.02
1948	1960	5.07	3.12	0.01	1.92	0.02	3.12	0.01	1.92	0.02
1961		5.34	3.39	0.01	1.92	0.02	3.39	0.01	1.92	0.02


REMARKS: Layout is to scale as of 1932.

PREPARED BY  
TRANSPORTATION & TRANSIT PLANNING & PROGRAMMING DIVISION  
IN COOPERATION WITH  
U.S. DEPARTMENT OF TRANSPORTATION - FEDERAL HIGHWAY ADMINISTRATION


STATE OF MINNESOTA  
DEPARTMENT OF HIGHWAYS  
ROAD LIFE STUDIES  
CONSTRUCTION PROJECT LOG RECORD

CONTROL SECTION 5613  
TRUNK HIGHWAY 69  
COUNTY Otter Tail  
DISTRICT 4A

LIMITS: N. Jct. T.H. 52 - W. Jct. T.H. 210 in Fergus Falls



YEAR BUILT	PROJECT NO	DESCRIPTION			REMARKS
		TYPE	WIDTH	THICKNESS	
C	1971 5613-12	Traffic Control System			
C	1973 5613-15	Bit. Surfacing	20'	3"	
	F003-(33)	Gravel Shoulders			
M	1974 SF	Joint Seal			500 lbs.
		on Pr. 5443			
M	1979 SF	TRENCHING ALONG OLD MAT; REFILL WITH BIT.	2'	8"	P.Mix 2844 Ton
M	1979 SF	BIT RESURF. SURFS. AND TURN LANE CORNER (12.0' wide)	24'	1 1/2"	BIT SPEC. 2841 477 Ton
M	1979 5613 SF	TRENCHING ALONG OLD MAT AND REFINISH WITH BIT.			Plant Mix 2844 Ton



YEARS		TOTAL MILES	UNINCORPORATED		INCORPORATED		RURAL		URBAN	
FROM	TO		RDWY. MI.	BR. MI.	RDWY. MI.	BR. MI.	RDWY. MI.	BR. MI.	RDWY. MI.	BR. MI.

REMARKS: See Sheet No. 1