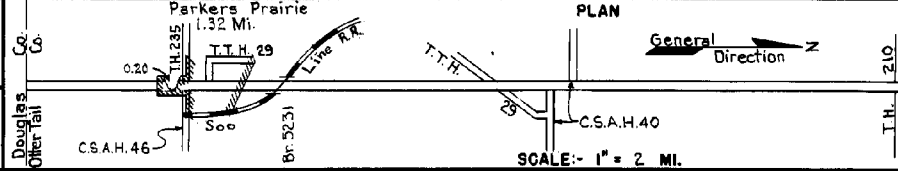


PREPARED BY  
HIGHWAY PLANNING SURVEY  
IN COOPERATION WITH  
U. S. PUBLIC ROADS ADMINISTRATION


STATE OF MINNESOTA  
DEPARTMENT OF HIGHWAYS  
ROAD LIFE STUDIES  
CONSTRUCTION PROJECT LOG RECORD

CONTROL SECTION 5608  
TRUNK HIGHWAY 29  
COUNTY Otter Tail  
DISTRICT 4A-4B

LIMITS: S. Co. Line - Jct. T.H. 210



YEAR BUILT	PROJECT N <sup>o</sup>	DESCRIPTION			CODE N <sup>o</sup>
		TYPE	WIDTH	THICKNESS	
		Earth	22'		No Record of Constr.
1922		Gravel	22'	2"	Maint. Dept.
1924	29-29-23C	Grading	30'		
1925	29-29-23C	Gravel	24'	1 3/4"	800 C.Y. / Mile.
(1)					
1931	29-29-23C	Tar Tr. Gravel	22'	1 1/2"	15,575 Gal./Mile. Maint. Dept.
		Grading	34'		
1932	29-29-24-1	Gravel	22'	1 1/2"	800 C.Y. / Mile. B.S.-U.P.
			28'		
1933	29-29-24-1	Oil Tr. Gravel	24'	2"	Plant Mix.
M		Spot Treat.			Bit. 202 Gal./Mi.
1942	A.F.E. 26	Bit. Surf. Repair			Subgrade Corr.
					Maint. Dept.
M					RC-3, 2979 Gal./Mi.
1944	A.F.E. 5	Bit. Seal Coat	24'		Agg. 140 C.Y./Mi. Maint. Div.
C					
1949	5608-02	Plant Mix Bit.	24'	1 1/2" added	
C					
1950	5608-03	Plant Mix Bit.	24-30'	1 1/2" added	
M					R6-2, 29349 Gal.
1954	A.F.E. 605	Light Bit. Seal	24'		Agg. 970 C.Y.
C		Stab. Grav. Base	20-24'	3"	
1954	5608-07	Plant Mix Bit.	20-24'	2"	
C					
1961	5608-10	Grading	33'		
		Base	42'	5"	
		Road Mix Bit. (Base)	25'	1 1/2"	43730 Gal.



FROM	TO	TOTAL MILES	UNINCORPORATED		INCORPORATED		RURAL		URBAN	
			RDWY. MI.	BR. MI.	RDWY. MI.	BR. MI.	RDWY. MI.	BR. MI.	RDWY. MI.	BR. MI.
1922	1931	6.39	4.57	0.00	1.82	0.00	16.39	0.00	0.00	0.00
1932	1960	15.20	3.66	0.00	1.54	0.00	15.20	0.00	0.00	0.00
1961	1973	15.18	3.86	0.00	1.32	0.00	15.18	0.00	0.00	0.00
1974		15.22	3.88	—	1.34	—	15.22			

REMARKS: Layout is to scale as of 1932.  
 (1) This work not done under this project number but lies within the limits of this project.

4.75

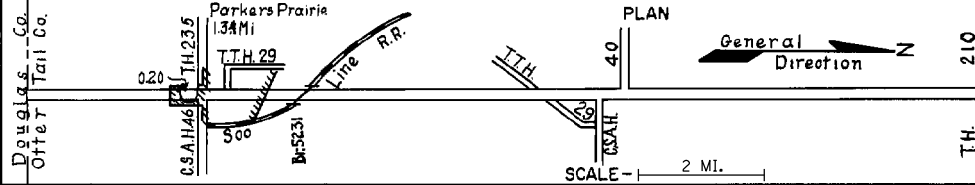
PREPARED BY  
TRAFFIC AND PLANNING DIVISION  
IN COOPERATION WITH  
U.S. DEPARTMENT OF COMMERCE  
BUREAU OF PUBLIC ROADS

STATE OF MINNESOTA  
DEPARTMENT OF HIGHWAYS  
ROAD LIFE STUDIES  
CONSTRUCTION PROJECT LOG RECORD


CONTROL SECTION 5608  
TRUNK HIGHWAY 29  
COUNTY Offer Tail  
DISTRICT 4A-4B

LIMITS: S. Co. Line - Jct. T.H. 210

Ref. Pt. 097+00.189 - 112+00.360



YEAR BUILT	PROJECT NO	DESCRIPTION			
		TYPE	WIDTH	THICKNESS	REMARKS
C	5608-11	Plant Mix Bit	24'-28'	3"	
M	c	Light Bit Seal	25'		RS-2K, 23488 Gal. Agg. 807 C.Y.
M	C	Light Bit Seal	25'		CRS-1, 6791 Gal. Agg. 240 C.Y.
C	-1A	Grading, Agg & Plant			
1974	F029-1 (34)	Mix Bit Base & Br.	26'	1 1/2"	
C	-15	Plant Mix Bit	24'	3"	
1974	F029-1 (35)	Gravel Shoulders	10'		
M					
1979	SF	Agg. Shoulders	Var	3"	
M					
1984	SF	Seal Bit Overlay	24'	2"	Sp. 2331 - 300 Tons
C					
1989	5608-17	Bit. Overlay	Var.	1 1/2"	Spec. 2331 Spec. 2341
C					
1992	5608-18	Bit. Overlay	28'	2 1/2"	Spec. 2341
C					
1995	5608-95073	Major Crack Repair			
M					
2002	8824-33	Agg. Seal			
		Grading/agg. base	var.	6"	Class 6
2016	5608-23	Bit. Milling	var.	var.	
		Bit. Surfacing	var.	var.	Spec. 2360



YEARS		TOTAL MILES	UNINCORPORATED		INCORPORATED		RURAL		URBAN	
FROM	TO		RDWY. MI.	BR. MI.	RDWY. MI.	BR. MI.	RDWY. MI.	BR. MI.	RDWY. MI.	BR. MI.

REMARKS: Layout is to scale as of 1932