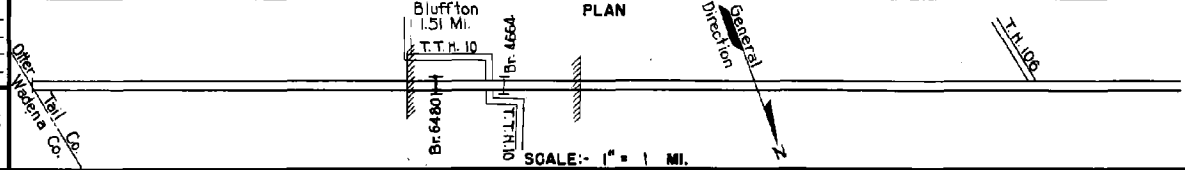


PREPARED BY  
HIGHWAY PLANNING SURVEY  
IN COOPERATION WITH  
U.S. PUBLIC ROADS ADMINISTRATION

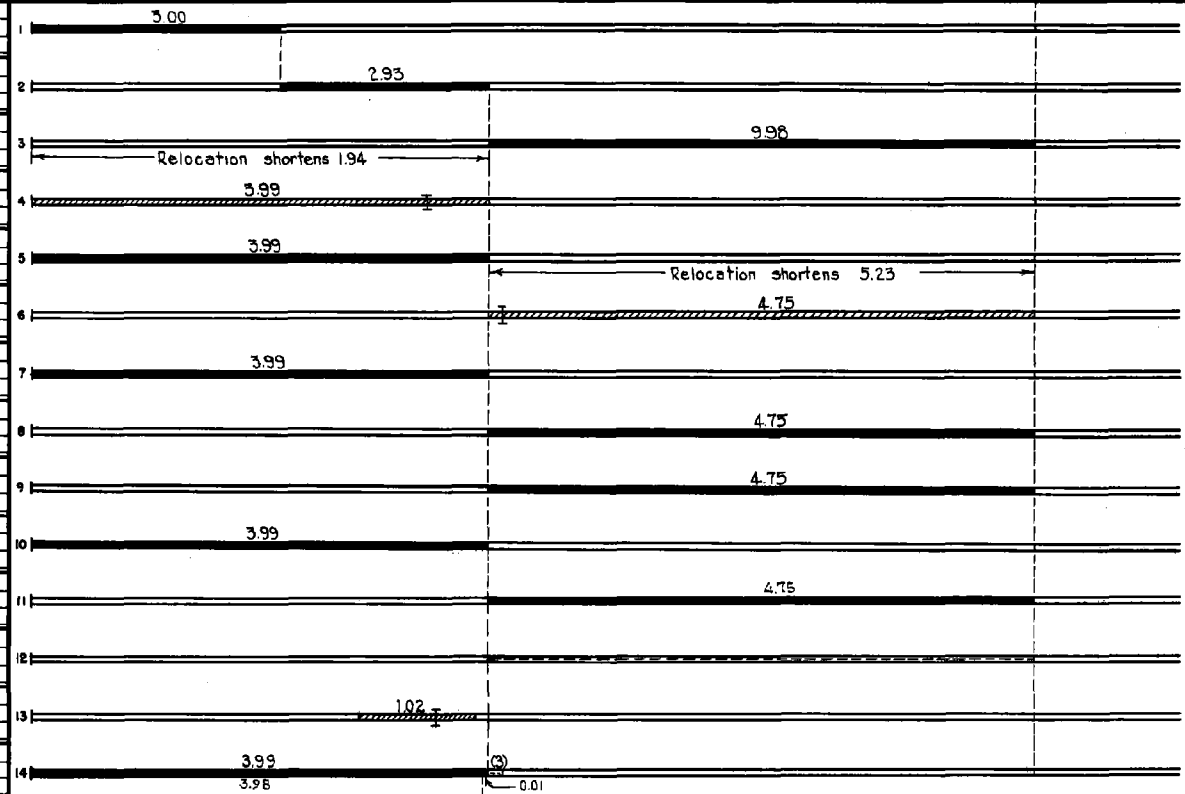
STATE OF MINNESOTA  
DEPARTMENT OF HIGHWAYS  
ROAD LIFE STUDIES  
CONSTRUCTION PROJECT LOG RECORD

CONTROL SECTION 3605  
TRUNK HIGHWAY 10  
COUNTY Otter Tail  
DISTRICT 4A

LIMITS: E. Co. Line - Jct T.H. 106.



YEAR BUILT	PROJECT N <sup>o</sup>	DESCRIPTION			CODE N <sup>o</sup>
		TYPE	WIDTH	THICKNESS	
		Earth	24		No Record of Constr.
		Gravel	20	1"	No Record of Constr.
1921		Gravel	22	1"	Maint. Dept.
1924	10-2-33-1	Grading Br. 4230	30	23	115 LT. & B.S.
1925	10-2-33-1	Gravel	24	2 3/4"	1300 C.Y./Mile.
1927	10-2-33-2	Grading Br. 4664	36	27	60 L.T.
1927	(1) 10-2-33-1	Oil Tr. Gravel	24	1 1/2"	9772 Gal./Mile Maint. Dept.
1928	10-2-33-2	Gravel	28	1 1/2"	800 C.Y./Mile
1928	(1) 10-2-33-2	Oil Tr. Gravel	28	1 1/2"	12400 Gal./Mile Maint. Dept.
1932	10-2-33-1	Bit. Plant Mix	24	2"	
1937	10-2-33-2A	Concrete Shoulder Grading	20	9-7-9 16'	8 Ft. Lt.
1938	10-2-33-2A	Seeding			
C	5605-05	Grading	Var.		
1947	5605-04	Br. 6480	30'		50' C.D.G.
C		Grading	38 1/2		
1948	5605-01	Concrete	22	9-7-9	



YEARS FROM	TO	TOTAL MILES	UNINCORPORATED		INCORPORATED		RURAL		URBAN	
			RDWY. MI.	BR. MI.	RDWY. MI.	BR. MI.	RDWY. MI.	BR. MI.	RDWY. MI.	BR. MI.
1921	1923	15.91	13.06	0.00	2.85	0.00	15.91	0.00	0.00	0.00
1924	1926	13.97	11.89	0.00	2.06	0.02	13.95	0.02	0.00	0.00
1927		8.74	7.23	0.00	1.48	0.03	8.71	0.03	0.00	0.00

REMARKS: Layout is to scale as of 1927.

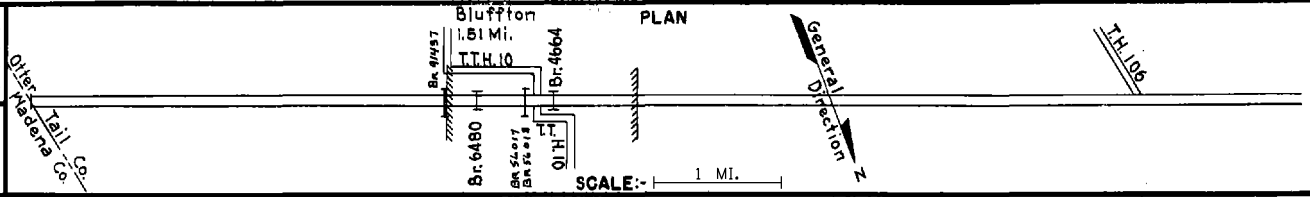
(1) This work not done under these project numbers but lies within the limits of these projects.  
(2) Not to be used until paved. (3) Salvaged Bit shoulders extended 0.11 MI.

PREPARED BY  
HIGHWAY PLANNING SURVEY  
IN COOPERATION WITH  
U.S. PUBLIC ROADS ADMINISTRATION


STATE OF MINNESOTA  
DEPARTMENT OF HIGHWAYS  
ROAD LIFE STUDIES  
CONSTRUCTION PROJECT LOG RECORD

CONTROL SECTION 5605  
TRUNK HIGHWAY 10  
COUNTY Otter Tail  
DISTRICT 4A

LIMITS: E. Co. Line - Jct. T.H. 106  
Ref. Pt. 088+00.953 - 080+00.261



YEAR BUILT	PROJECT N <sup>o</sup>	DESCRIPTION			CODE N <sup>o</sup>
		TYPE	WIDTH	THICKNESS	
C	1949 A.F.E. 7	Seeding			
C	1964 5605-06	Grading, Sub-base Bit. Base Plant mix Bit.	24'	3"	
C	1976 5606-24	GRADING			
C	1976 5606-25	Pl. Mix Bit. Base Pl. Mix Bit. Surf. Pl. Mix Bit. Shoulders	24'	14"	
C	1978 5605-09	GRADING			
C	1978 5605-13	Misc. Base & Shoulders	24'	3"	
C	1978 5605-12	Bit. Surfacing EB	24'	1 1/2"	
M	1983 SF	Bit. Resurfacing	22'	4 1/2"	
M	1984 SF	Conc. Rehabilitation Bit. Resurfacing	22'	1"	
M	1989 M4337	Bit. Overlay	13'	1 1/2"	
C	1991 8310-12	Bit. Overlay	24'	4"	
C	1999 5605-17	Milling Bit. Overlay	24'	Var.	
C	2000 5606-39	Milling Bit. Overlay	24'	2"	
C	2013 5605-19	Milling Bit. Overlay	24'	2"	



YEARS FROM TO		TOTAL MILES	UNINCORPORATED		INCORPORATED		RURAL		URBAN	
			ROWY. MI.	BR. MI.	ROWY. MI.	BR. MI.	RDWY. MI.	BR. MI.	RDWY. MI.	BR. MI.

REMARKS: See Sheet No. 1