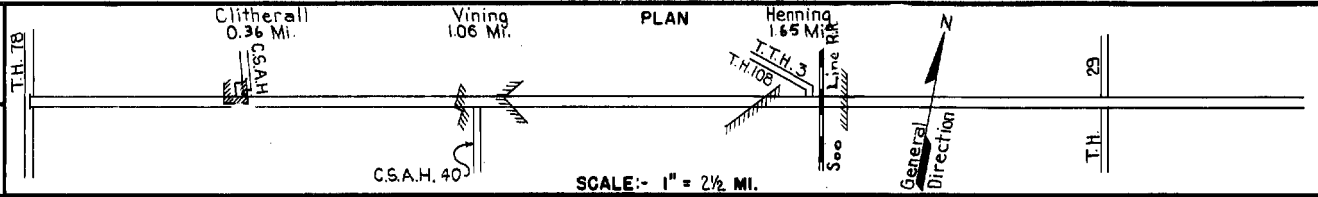


PREPARED BY
HIGHWAY PLANNING SURVEY
IN COOPERATION WITH
U. S. PUBLIC ROADS ADMINISTRATION

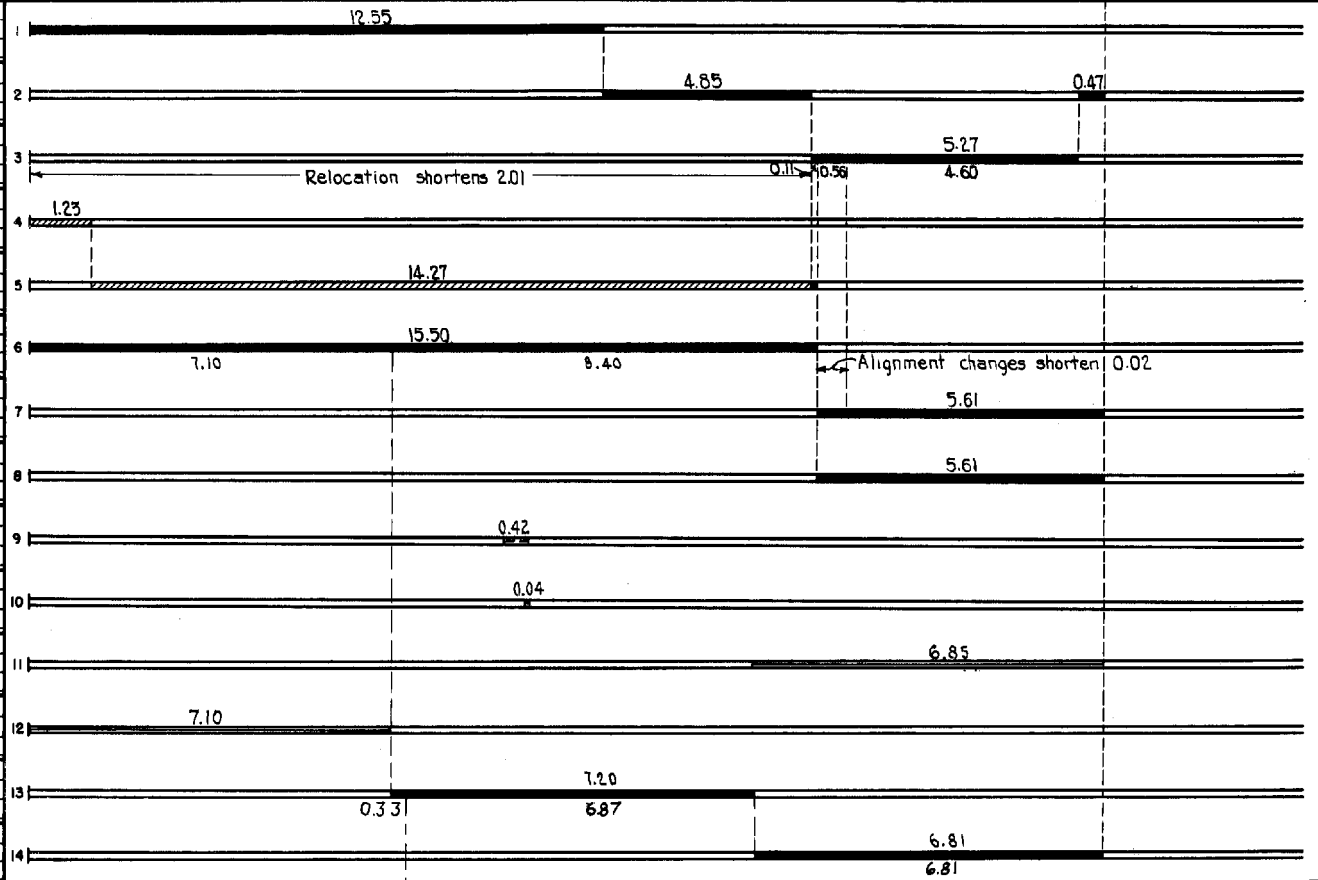
STATE OF MINNESOTA
DEPARTMENT OF HIGHWAYS
ROAD LIFE STUDIES
CONSTRUCTION PROJECT LOG RECORD

CONTROL SECTION 5603
TRUNK HIGHWAY 210
COUNTY Otter Tail
DISTRICT 4A

LIMITS: Jct. T.H. 78 - Jct. T.H. 29



YEAR BUILT	PROJECT N ^o	DESCRIPTION			CODE N ^o
		TYPE	WIDTH	THICKNESS	
		Earth	22		No Record of Constr.
		Gravel	22	2"	No Record of Constr.
1921	3-36-1	Grading Gravel	24	2 1/2"	1200 C.Y./Mile.
1950	3-36-21-2	Grading Gravel	32 24	2 1/2"	1000 C.Y./Mile. Not in use until 1951.
1951	3-36-21-3	Grading Gravel	32 24	2 1/2"	1100 C.Y./Mile.
(1)	1952 3-36-21-2&3	Oil Tr. Gravel	24	2-3"	16889 Gal./Mile. Maint. Dept.
1953	3-36-21-4	Grading Gravel	32 24	2"	900 C.Y./Mile.
(1)	1955 3-36-21-4	Oil Tr. Gravel	24	2"	17825 Gal./Mile. Maint. Dept.
M	1941 A.F.E. 29	Subgrade Corr. & Grade Lift.			Maint. Dept.
M	1942 A.F.E. 28	Bit. Retreat Subgrade Corr.	32		Bit. 16250 Gal./Mi. Grav. 925 C.Y./Mi. Maint. Dept.
M	1944 A.F.E. 5	Bit. Seal Coat	24		RC-3, 2820 Gal./Mi. Agg. 132 C.Y./Mi. Maint. Div.
M	1945 A.F.E. 5	Bit. Seal Coat	24		RC-3, 3250 Gal./Mi. Sand, 100 C.Y./Mi. Maint. Div.
C	A.F.E. 26	Gravel Lift	30	4"	
1946	A.F.E. 27	Bit. Surfacing Mixed Bit.	24	1"	SC-36&MC-2, 820408 Agg. 3644 C.Y.
C	A.F.E. 27	Gravel Lift (Spots)	24	1"	SC-36&MC-2, 51856 G. Agg. 3440 C.Y.
1946	A.F.E. 25	Bit. Resurfacing			
	A.F.E. 16	Mixed Bit.			



YEARS FROM	TO	TOTAL MILES	UNINCORPORATED		INCORPORATED		RURAL		URBAN	
			RDWY. MI.	BR. MI.	RDWY. MI.	BR. MI.	RDWY. MI.	BR. MI.	RDWY. MI.	BR. MI.
1921	1930	25.14	20.49	0.00	2.65	0.00	25.14	0.00	0.00	0.00
1931	1932	21.15	17.81	0.00	3.32	0.00	21.15	0.00	0.00	0.00
1933	1950	21.11	17.81	0.00	3.30	0.00	21.11	0.00	0.00	0.00
1951	1959	21.11	17.81	0.00	3.30	0.00	19.37	0.00	1.74	0.00
1960	1969	21.11	17.81	0.00	3.30	0.00	21.11	0.00	0.00	0.00
1970	1973	21.02	17.97	0.00	3.05	0.00	21.02	0.00	0.00	0.00
1974		20.85	17.77	—	3.08	—	20.85	—	—	—

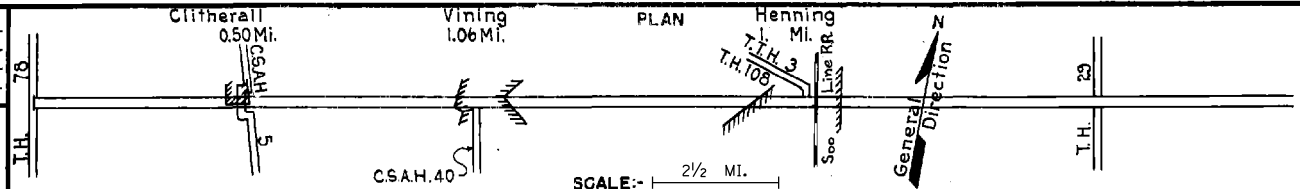
REMARKS: Layout is to scale as of 1953.
(1) This work not done under these project numbers but lies within the limits of these projects.

PREPARED BY
HIGHWAY PLANNING SURVEY
IN COOPERATION WITH
U.S. PUBLIC ROADS ADMINISTRATION


STATE OF MINNESOTA
DEPARTMENT OF HIGHWAYS
ROAD LIFE STUDIES
CONSTRUCTION PROJECT LOG RECORD

CONTROL SECTION 5603
TRUNK HIGHWAY 210
COUNTY Otter Tail
DISTRICT 4A

LIMITS: Jct.T.H.78 - Jct.T.H.29
Ref. Pt. 045+00.583 - 066+00.412



YEAR BUILT	PROJECT N°	DESCRIPTION				CODE N°
		TYPE	WIDTH	THICKNESS	REMARKS	
M 1948	A.F.E. 4	Spot Treat. Bit.Surf.Repair	24'		MC2,83,12865 Gal. Agg.760 C.Y.	
M 1950	A.F.E. 4	Bit. Fog Seal	24'		RC5-1, 21992 Gal. Agg. 574 C.Y.	
M 1955	A.F.E. 604	Spot Treat Bit.Surf.Repair	24'		MC-3,16691 Gal. Agg.1389 Tons	
M 1956	A.F.E. 604	Spot Treat Bit.Surf.Repair	24'		MC-3,45651 Gal. Agg. 3518 Tons.	
M 1957	A.F.E. 604	Spot Treat Bit.Surf.Repair	24'		MC-3,39916 Gal. Agg. 2498 Tons	
M 1960		Light Bit Seal Spot Treat Bit.Surf.Repair	24'		RC-3,3779 Gal. MC-3,19470 Tons Agg.13.4 Tons	
M 1963		Bit. Surf. Repair	24'	1"	MC-2,1200 Gal. Agg. 100 Tons	
M 1965	SF	Spot. Treat Bit Surf. Repair	24'	1"	Tack 1275 Gal. MC-800,13812 Gal. Agg. 12.66 Tons	
M 1967	C	Light Bit Seal Coat	25'		CR5-1 Bit 10,233 Gal. FA-1 Agg. 337 C.Y.	
C 1970	5603-06	Grade, Gravel Base Rd. Mix. Bit. Base Gravel Shoulders	26'	1 1/2"		
C 1973	RF-RF6-036 -1 (36)	Grade, Grav. Base Pl. Mix Bit Surf. Grav. Shoulders	26'	1 1/2"	Br. 56003	
C 1974	RF 036-1(38)	Pl. Mix Bit Surf. Gravel Shoulder	24'	3'		
S 2006	5603-10	Reclamation Bit. Surfacing	var	9" 5"	Spec. 2360	
2011	8824-98	Bit. Seal Coat				



YEARS FROM	TOTAL MILES TO	UNINCORPORATED		INCORPORATED		RURAL		URBAN	
		RDWY. MI.	BR. MI.	RDWY. MI.	BR. MI.	RDWY. MI.	BR. MI.	RDWY. MI.	BR. MI.

REMARKS: See Sheet No. 1

