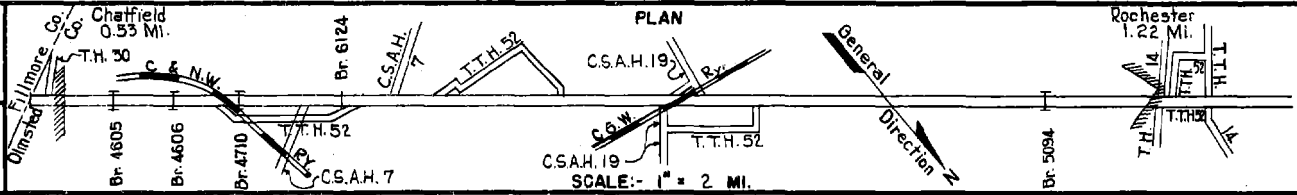


PREPARED BY
HIGHWAY PLANNING SURVEY
IN COOPERATION WITH
U. S. PUBLIC ROADS ADMINISTRATION


STATE OF MINNESOTA
DEPARTMENT OF HIGHWAYS
ROAD LIFE STUDIES
CONSTRUCTION PROJECT LOG RECORD

CONTROL SECTION 5507A
TRUNK HIGHWAY 52
COUNTY Olmsted
DISTRICT 6A

LIMITS: S. Co. Line in Chatfield - E. Jct. T.H. 14 in Rochester



YEAR BUILT	PROJECT N ^o	DESCRIPTION			CODE N ^o
		TYPE	WIDTH	THICKNESS	
		Gravel	24	2'-3"	No Record of Constr.
		Asphalt			No Record of Constr. Concrete Base.
1920	52-20-7	Br. 3078	20		70 C.D.G.
1921	52-20-6	Grading Waterbound Macadam	26	3'	Co. Job 1904
1923	52-20-26	Br. 3716 Br. 3715	20		60 B.S. 46 D.G.
1926		Tarvia Tr. Cr. Rock	24	3'	8000 Gal./Mile Maint. Dept.
1927	52-20-32	Grading Br. 4605 Br. 4606	30 27 27		56 B.S. 30 B.S.
1927	52-20-35-1	Grading Br. 4710 Br. 6124	32 27		90 B.S. W 108 D
1927	52-20-31	Grading	30		
(1)	1927	52-20-32	Gravel	24	5/4" 1500 C.Y./Mile Maint. Dept.
(1)	1927	52-20-35-1	Gravel	26	3" 1600 C.Y./Mile Maint. Dept.
(1)	1927	52-20-31	Crushed Rock	24	Maint. Dept.
1929	52-20-35-2	Grading	40		
(1)	1930	52-20-35-2	Gravel	32	1" 600 C.Y./Mile Maint. Dept.



YEARS		TOTAL MILES	UNINCORPORATED		INCORPORATED		RURAL		URBAN	
FROM	TO		RDWY. MI.	BR. MI.	RDWY. MI.	BR. MI.	RDWY. MI.	BR. MI.	RDWY. MI.	BR. MI.
1927	1926	20.73	18.74	0.03	1.96	0.00	18.74	0.03	1.96	0.00
1927	1928	9.73	18.23	0.05	1.45	0.00	18.23	0.05	1.45	0.00
1929	1930	8.18	17.28	0.05	1.45	0.00	17.28	0.05	1.45	0.00
1931	1931	17.92	17.29	0.05	0.67	0.00	17.29	0.05	0.67	0.00
1932	1936	17.32	17.17	0.05	0.70	0.00	17.17	0.05	0.70	0.00
1967	1970	20.53	19.74	0.09	0.70	0.00	19.74	0.09	0.70	0.00
1971		20.65	19.31	0.12	1.22	0.00	19.31	0.12	1.22	0.00

REMARKS: Layout is to scale as of 1931.

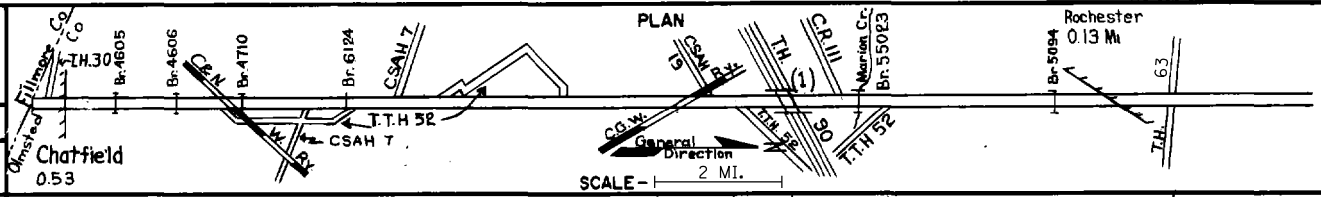
(1) This work not done under these project numbers but lies within the limits of these projects (2) 1938A.F.E.7, 1939A.F.E.'s 7&13 & 1940A.F.E.13.

PREPARED BY
TRANSPORTATION & TRANSIT PLANNING & PROGRAMMING DIVISION
IN COOPERATION WITH
U.S. DEPARTMENT OF TRANSPORTATION-BUREAU OF PUBLIC ROADS


STATE OF MINNESOTA
DEPARTMENT OF HIGHWAYS
ROAD LIFE STUDIES
CONSTRUCTION PROJECT LOG RECORD

CONTROL SECTION 5507A
TRUNK HIGHWAY 52
COUNTY Olmsted
DISTRICT 6A

LIMITS: S.Co. Line in Chatfield - Jct. T.H. 63 in Rochester
Ref. Pt. 034+00.523 - 051+00.904



YEAR BUILT	PROJECT NO	DESCRIPTION			
		TYPE	WIDTH	THICKNESS	REMARKS
M					RC-250 Track 528 Gal. Bit. Mixture 319 Ton
1967	SF	Bit. Surf. Resurface	24'	3/4"	
C		Base Widening			
1969	5507-15	Plant Mix Bit Surf. on PC Concrete Inplace	44'		
C					
1971	5507-20	Plant Mix Bit Resurface Gravel Shoulders	24'	1-7-9	8' Right & Left
C					
1971	5580-16 5580-38	Grading-Base PC Concrete Plant Mix Should	20-52 20-24 3-10'	6" 8" 2"	
C					
1971	5507-17	Br 55023 Grading PC Concrete	20-52 20-24	8"	Br 138' P.C.G. O.H.
M					
1977	SF	Bit. Widening			AC 2341
M					
1975	SF	Bit. Shldr. Widening	2'		AC 2341 1705.5 Ton
C					
1976	5507-11	Grading, Br. 55005 Br. 55006, Br. 55007, Br. 55008, Br. 55017.			Br. 55021, Br. 55022, Br. 55025, Br. 55026.
C					
1978	5507-24	Agg. Base Conc. Surface Bit. Shoulders	27'	8"	
C					
1984	5507-35	Conc. Planing Joint Sealing			
C					
1984	5507-27	Grading, Agg. Base Bit. Surfacing Br. 91629, Br. 91630	26' 24'	4" 3"	Spec. 2331 Spec. 2331 Br. 55028
C					
1986	5507-39	Widening & Bit. Overlay	26'	2 1/2" 1"	Spec. 2331 Spec. 2341
C					
1992	5507-47	Conc. Overlay Edge Drains	27'	8"	
C					
1994	5507-42	Bit. Shouldering LT. Only	4'	2"	Spec. 2341



YEARS		TOTAL MILES	UNINCORPORATED		INCORPORATED		RURAL		URBAN	
FROM	TO		RDWY. MI.	BR. MI.	RDWY. MI.	BR. MI.	RDWY. MI.	BR. MI.	RDWY. MI.	BR. MI.

REMARKS: (1) See C.S. 5580 for Bridges.

