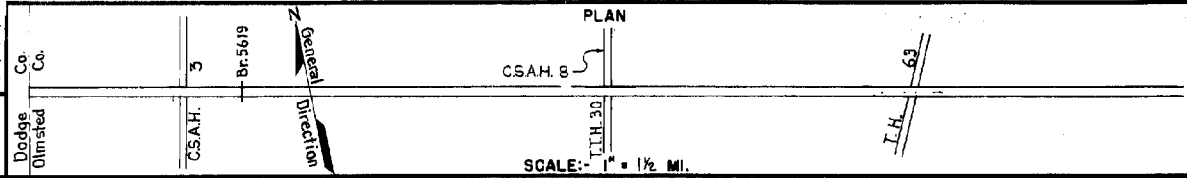


PREPARED BY
HIGHWAY PLANNING SURVEY
IN COOPERATION WITH
U. S. PUBLIC ROADS ADMINISTRATION


STATE OF MINNESOTA
DEPARTMENT OF HIGHWAYS
ROAD LIFE STUDIES
CONSTRUCTION PROJECT LOG RECORD

CONTROL SECTION 5504
TRUNK HIGHWAY 30
COUNTY Olmsted
DISTRICT 6A

LIMITS: W. Co. Line - N. Jct T.H. 63 in Stewartville.



YEAR BUILT	PROJECT N°	DESCRIPTION			CODE N°
		TYPE	WIDTH	THICKNESS	
		Gravel	24'	1 1/2"	No Record of Constr Added in 1934.
		Gravel	20'	1 1/2"	No Record of Constr Added in 1934.
1929		Grading Gravel	24'	2 1/2"	Co. Job 290 1200 C.Y./Mile Added in 1934.
1936	30-77-24	Br 5619			W 106 D.
C	1941 A.F.E. 50	Reshaping Gravel	30'		1216 C.Y./Mi. Maint. Dept.
M	1942 A.F.E. 6	Crushed Rock			529 C.Y. Mi. Maint. Dept.
C	1946 A.F.E. 19	Bit. Surfacing Mixed Bit	24'	1"	MC3, 4717 Gal. Agg. 296 C.Y.
M	1946 A.F.E. 6	Crushed Rock Resurfacing			1926 C.Y.
C	1947 A.F.E. 43	Bit. Resurfacing Mixed Bit	24'	1" Added	MC3, 3768 Gal. Agg. 174 C.Y.
M	1947 A.F.E. 6	Crushed Rock Resurfacing			4698 Tons
M	1948 A.F.E. 4	Bit. Surf. Repair	24'		5C3 & MC3, 1380 Gal. Agg. 68 C.Y.
M	1949 A.F.E. 4	Bit. Surf. Repair	24'		MC3 & 5C3, 1069 Gal. Agg. 40 C.Y.
M	1949 A.F.E. 6	Crushed Rock Resurfacing (Spots)			1206 C.Y.
M	1950 A.F.E. 6	Crushed Rock Resurfacing (Spots)	24'		996 C.Y.



YEARS		TOTAL MILES	UNINCORPORATED		INCORPORATED		RURAL		URBAN	
FROM	TO		RDWY. MI.	BR. MI.	RDWY. MI.	BR. MI.	RDWY. MI.	BR. MI.	RDWY. MI.	BR. MI.
1934	1951	11.47	10.97	0.00	0.50	0.00	10.97	0.00	0.50	0.00
1952		9.56	9.56	0.00	0.00	0.00	9.56	0.00	0.00	0.00

REMARKS: Layout is to scale as of 1934. Plan revised for 1952 relocation

PREPARED BY
HIGHWAY PLANNING SURVEY
IN COOPERATION WITH
U. S. PUBLIC ROADS ADMINISTRATION


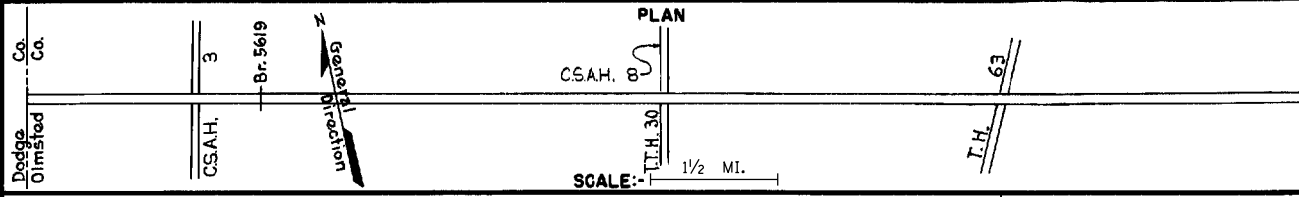
STATE OF MINNESOTA
DEPARTMENT OF HIGHWAYS
ROAD LIFE STUDIES
CONSTRUCTION PROJECT LOG RECORD

CONTROL SECTION 5504
TRUNK HIGHWAY 30
COUNTY Olmsted
DISTRICT 6A

LIMITS: W. Co. Line - N. Jct. T.H. 63 in Stewartville

Ref. Pt. 211+00.679 - 221+00.368

YEAR BUILT	PROJECT N°	DESCRIPTION				CODE N°
		TYPE	WIDTH	THICKNESS	REMARKS	
M 1951	A.F.E. 6	Crushed Rock Resurfacing	24'		2967 C.Y.	
C 1951	5504-07	Cattle Pass			Precast Concrete	
M 1952	A.F.E. 6	Grav. Resurfacing	24'		1372 Tons	
C 1952	5504-06	Grading	34'3"		1.0 Select Matl. (6.75 Mi.)	
C 1952	5504-01	Gravel Conc. Box Culv. (1)	20'3"	2"	1200 C.Y./Mi. Precast Conc. Cattle Pa.	
C 1954	5504-09	Sand-Grav. Subbase Crushed Rock Base Plant Mix Bit.	30' 30' 24'	9" 3" 2"		
M 1957	A.F.E. 605	Bit. Seal Coat	25'		RS-2, 35460 Gal. Agg. 1092 C.Y.	
M 1960		Spot Treat Bit. Surf. Repair	24'		MC-2, 6361 Gal. Agg. 315 Tons	
M 1962		Light Bit. Seal Spot Treat Bit. Surf. Repair	25' 24'		RC-2, 10723 Gal. Agg. 330 C.Y.	
M 1963		Light Bit. Seal (Spots)	18'		RC-2, 11080 Gal. Agg. 480 C.Y.	
M 1964	c	Light Bit. Seal	25'		RC-2, 26388 Gal. Agg. 831 C.Y.	
M 1966	c	Light Bit. Seal	25'		CRS-1 Bit. 18,082 Gal. FA-1 Agg. 592 C.Y.	
C 1971	5504-11	Plant Mix Bit.	24'	2 1/2"		
C 1988	5504-16	Bit. Overlay	24'	1 1/2"	Spec. 2331 Spec. 2341	
M 1995	M95066	Aggregate Seal				



YEARS		TOTAL MILES	UNINCORPORATED		INCORPORATED		RURAL		URBAN	
FROM	TO		RDWY. MI.	BR. MI.	RDWY. MI.	BR. MI.	RDWY. MI.	BR. MI.	RDWY. MI.	BR. MI.

REMARKS: See Sheet No. 1
(1) C86 & three C66. Extend C84 & C86.

