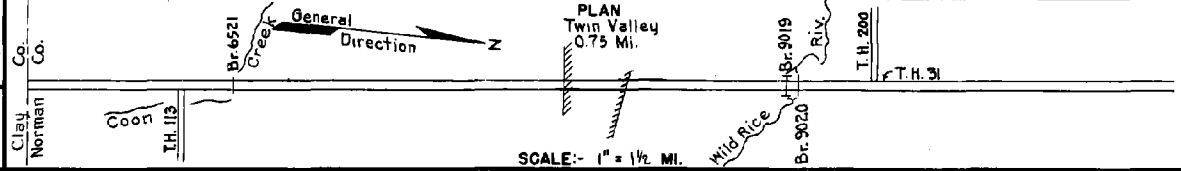


PREPARED BY
HIGHWAY PLANNING SURVEY
IN COOPERATION WITH
U.S. PUBLIC ROADS ADMINISTRATION


STATE OF MINNESOTA
DEPARTMENT OF HIGHWAYS
ROAD LIFE STUDIES
CONSTRUCTION PROJECT LOG RECORD

CONTROL SECTION 5404
TRUNK HIGHWAY 32
COUNTY Norman
DISTRICT 2B

LIMITS: S. Co. Line - S. Jct T.H. 200



YEAR BUILT	PROJECT N#	DESCRIPTION			CODE N# Dist.
		TYPE	WIDTH	THICKNESS	
		Gravel	24'	3"-5"	No Record of Const.
1923		Grading Gravel Br. 3484	24' 24' 17'	2 1/2"	Co. Job 2203. Added in 1934. 1200 C.Y./Mile 30' C.D.G.
1925		Grading Gravel	24' 24'	2 1/2"	Co. Job 2501. 1200 C.Y./Mile. Added in 1934.
1929		Grading Gravel	24' 24'	2 1/2"	Co. Job 2901. 1200 C.Y./Mile. Added in 1934.
1932		Grading Gravel Br. 5226 & 5225	24' 24' 23'	2"	Co. Job 3204. Added in 1934. 1200 C.Y./Mile 48' B.S. & 100' B.S. 1132
1934		CaCl ₂ Stab. Gravel	26'	3"	With Clay. Maint. Dept.
1940	A.F.E. 27	Mixed Bit.	26'	1"	Maint. Dept.
1942	A.F.E. 6	Spot Graveling			120 C.Y./Mile. Maint. Dept.
1942	A.F.E. 5	Bit. Seal Coat	22'		RG3. 2547 Gal./Mi. Grav. 84 C.Y./Mile. Maint. Dept.
1943	A.F.E. 17	Grade Lift			Earth. 6133 C.Y./Mi. Grav. 1280 C.Y./Mi. Maint. Dept.
1944	A.F.E. 6	Grav. Resurfacing (Spots)			317 C.Y./Mi. Maint. Div.
1945	A.F.E. 6	Grav. Resurfacing (Spots)			167 C.Y./Mi. Maint. Div.
1947	5404-02	Grading Stab. Gravel Br. 6521 & Culv. Ext.	36' 36'	1 1/2"	1200 C.Y./Mi. C108T & W84 1046
1949	A.F.E. 22	Bit. Surfacing Mixed Bit.	24'	1"	MC285C3, 90134 Gal. Agg. 5187 Tons



YEARS		TOTAL MILES	UNINCORPORATED		INCORPORATED		RURAL		URBAN	
FROM	TO		RDWY. MI.	BR. MI.	RDWY. MI.	BR. MI.	RDWY. MI.	BR. MI.	RDWY. MI.	BR. MI.
1934	1955	1.07	10.22	0.03	0.82	0.00	11.04	0.03	0.00	0.00
1956	1959	10.36	9.59	0.02	0.75	0.00	10.34	0.02	0.00	0.00
1960	1961	10.36	9.54	0.02	0.80	0.00	10.34	0.02	0.00	0.00
1962		10.36	9.59	0.02	0.75	0.00	10.34	0.02	0.00	0.00

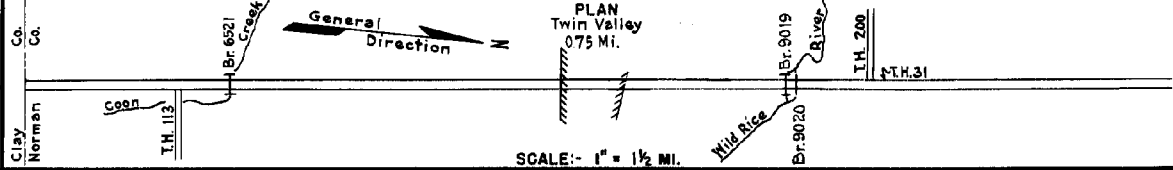
REMARKS: Layout is to scale as of 1934.

PREPARED BY
HIGHWAY PLANNING SURVEY
IN COOPERATION WITH
U.S. PUBLIC ROADS ADMINISTRATION


STATE OF MINNESOTA
DEPARTMENT OF HIGHWAYS
ROAD LIFE STUDIES
CONSTRUCTION PROJECT LOG RECORD

CONTROL SECTION 5404
TRUNK HIGHWAY 32
COUNTY Norman
DISTRICT 2B

LIMITS: S. Co. Line - S. Jct. T.H. 200



YEAR BUILT	PROJECT N ^o	DESCRIPTION				CODE N ^o DIST.
		TYPE	WIDTH	THICKNESS	REMARKS	
M	1950 A.F.E. 4	Spot Treat. Bit. Surf. Repair Bit. Fog Seal	24'		RCS-18MG3, 44236 Gal. Agg. 1949 C.Y.	
M	1951 A.F.E. 24	Spot Treat. Bit. Surf. Repair Spot Base Corr.	24'	1"	SC3&M3, 25678 Gal. Agg. 875 C.Y.	
C	1951 A.F.E. 26	Install Culvert			36x46' C.M.	
C	1952 5404-05	Gravel Base Plant Mix Bit.	30' 3/4"	3/4"		
M	1953 A.F.E. 818	Frost Boil Corr.				
C & M	1954 A.F.E. 821	Guard Rail (312) *			* At Br. 6521	
M	1954 A.F.E. 604	Bit. Surf. Repair	24'		SC3&RS-2, 16618 Gal.	
M	1954 A.F.E. 605	Light Bit. Seal			Agg. 784 tons & 235 C.Y.	
M	1956 A.F.E. 605	Heavy Bit. Seal Coat	24'		RS-2, 22470 Gal. Agg. 978 C.Y.	
C	1956 5404-08	Grade & Granular Mat	30'	1 1/2"	C(11-14-11) 12T (Br. 9020)	
C	1956 5404-09	Mixed Bit. (Base) Br. 9019	30'	1 1/2"	on 4'-6"x34'-50' Gr. Base 120' B.S.	1355 1455
M	1957 A.F.E. 605	Light Bit. Seal	24'		RS-2, 22470 Gal. Agg. 942 C.Y.	
C	1958 5404-11	Plant Mix Bit.	24'	2"		458
M	1963 C	Light Bit. Seal	25'		RS-2K, 6188 Gal. Agg. 223 C.Y.	1363
C	1964 5404-12	Plant mix Bit. Gravel Shoulders	24'	1 1/2"	oversurf. in place 4' Rt. & Lt.	
C	1972 5404-14	PLATE BEAM GUARD RAIL FOR BR. 9019			394 LIN. FT.	772
C	1974 5400-04	GUARD RAIL FOR BR. 5211 9020 & ATMP 43.6 & 44.0			2838 LIN. FT.	378



YEARS FROM	TOTAL MILES	UNINCORPORATED		INCORPORATED		RURAL		URBAN	
		RDWY. MI.	BR. MI.	RDWY. MI.	BR. MI.	RDWY. MI.	BR. MI.	RDWY. MI.	BR. MI.

REMARKS: See Sheet No. 1

