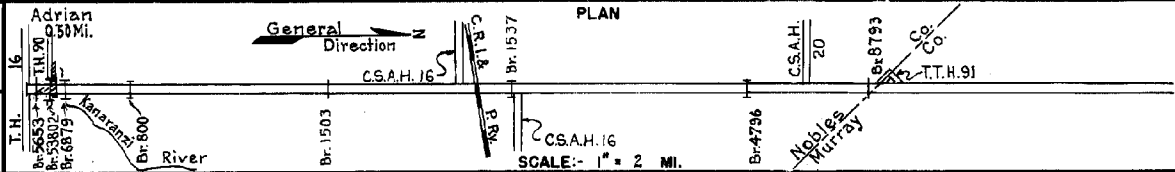


PREPARED BY  
HIGHWAY PLANNING SURVEY  
IN COOPERATION WITH  
U.S. PUBLIC ROADS ADMINISTRATION


STATE OF MINNESOTA  
DEPARTMENT OF HIGHWAYS  
ROAD LIFE STUDIES  
CONSTRUCTION PROJECT LOG RECORD

CONTROL SECTION 5308  
TRUNK HIGHWAY 91  
COUNTY Nobles  
DISTRICT 7B

LIMITS: Jct. T.H. 16 in Adrian - N. Co. Line



YEAR BUILT	PROJECT N°	DESCRIPTION			CODE N°
		TYPE	WIDTH	THICKNESS	
		Gravel	22'	2"	No Record of Constr.
		8 Bridges (1)	7-28		Added in 1934
1936	91-91-22-1	Concrete	20'	9-79	
1936	91-91-23	Br. 5653			Y106D.
1938		Br. 1598	27'		30' B.S. Maint. Dept.
1938	5308-01 A.F.E. 27	Grading	28'		
		Gravel	26'	1 1/2"	Maint. Dept.
1939	A.F.E. 9	Bit. Surf. Treat.	26'	5/8"	Maint. Dept.
1939	A.F.E. 1	Seeding			Maint. Dept.
M	1940	A.F.E. 20	Bit. Seal Coat		Asph. Em. 4033 G./M. Grav. 93 C.Y./Mi. Maint. Dept.
M	1941	A.F.E. 25	Regravelling		183 C.Y./Mile. Maint. Dept.
M	1942	A.F.E. 6	Clean Ditches (Spoils) Regraveling		87 C.Y./Mi. Maint. Dept.
M	1942	A.F.E. 4	Spot Treat. Bit. Surf. Repair	24'	MC-3, 2469 Gal./Mi. Grav. 81 C.Y./Mi. Maint. Dept.
M	1943	A.F.E. 4	Spot Treat. Bit. Surf. Repair	24'	MC-2 & 3, 2844 Gal./M. Grav. 171 C.Y./Mi. Maint. Dept.
M	1944	A.F.E. 4	Bit. Surf. Repair	24'	MC-3, 3269 Gal./Mi. Grav. 140 C.Y./Mi. Maint. Div.
M	1944	A.F.E. 6	Grav. Resurfacing		195 C.Y./Mi. Maint. Div.



YEARS FROM TO	TOTAL MILES	UNINCORPORATED		INCORPORATED		RURAL		URBAN	
		RDWY. MI.	BR. MI.	RDWY. MI.	BR. MI.	RDWY. MI.	BR. MI.	RDWY. MI.	BR. MI.
1934	15.18	14.90	0.03	0.25	0.00	14.90	0.03	0.25	0.00
1938	15.13	14.75	0.03	0.35	0.00	14.75	0.03	0.35	0.00
1951	14.82	14.44	0.03	0.35	0.00	14.44	0.03	0.35	0.00
1952	14.72	14.34	0.03	0.35	0.00	14.34	0.03	0.35	0.00
1954	14.80	14.42	0.03	0.35	0.00	14.42	0.03	0.35	0.00
1955	14.79	14.26	0.03	0.50	0.00	14.26	0.03	0.50	0.00
1967	14.79	14.26	0.03	0.46	0.04	14.26	0.03	0.46	0.04

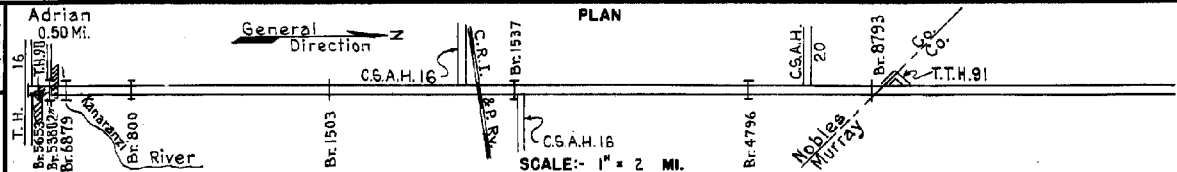
REMARKS: Layout is to scale as of 1934  
 (1) Br. X-554, 15' C.A.; Br. 448, 80' L.T.; Br. 468, 19' C.A.; Br. 800, 12' C.A.; Br. 1503, Y106D; Br. 1537, 23' C.S.; Br. 4796, 35' B.S. & Br. X-561, 16' C.S.  
 (2) 0.53 Mi. exception to grading.

PREPARED BY  
HIGHWAY PLANNING SURVEY  
IN COOPERATION WITH  
U.S. PUBLIC ROADS ADMINISTRATION


STATE OF MINNESOTA  
DEPARTMENT OF HIGHWAYS  
ROAD LIFE STUDIES  
CONSTRUCTION PROJECT LOG RECORD

CONTROL SECTION 5308  
TRUNK HIGHWAY 91  
COUNTY Nobles  
DISTRICT 7B

LIMITS: Jct. T.H. 16 in Adrian - N. Co. Line



YEAR BUILT	PROJECT N <sup>o</sup>	DESCRIPTION			CODE N <sup>o</sup>
		TYPE	WIDTH	THICKNESS	
1945	A.F.E. 16	Bit. Resurfacing Mixed Bit.	26'	3/4" added	1
1946	A.F.E. 16	Bit. Surf. (0.57 Mi) Bit. Resurf. (7.84 Mi) Mixed Bit.	24'	1 1/8" added	2
1947	A.F.E. 4	Spot Treat. Bit. Surf. Repair & Fog Seal Spots	22'		3
1949	A.F.E. 6	Grav. Resurfacing	24'		4
1949	A.F.E. 4	Spot Treat. Bit. Surf. Repair	24'		5
1949	A.F.E. 26	Install 2-48"x60" C.M. Culverts			6
1950	A.F.E. 4	Spot Treat. Bit. Surf. Repair Spot Fog Seal	21'		7
1951	A.F.E. 4	Spot Treat. Bit. Surf. Repair	24'		8
1952	5308-05 5308-04	Grading Gravel Widen Br. 4796	34' 32' 30'	2"	9
1953	A.F.E. 605	Light Bit. Seal Coat	24'		10
1954	5308-07	Sand-Grav. Sub-base Gravel Base Plant Mix Bit.	30' 30' 24'	3" 1 1/2"	11
1955	A.F.E. 604	Spot Treat. Bit. Surf. Repair	24'		12
1955	5308-10 5308-06	Grading Gravel Br. 6879	44' 26' 30'	2"	13
1956	5308-08	Grading Gravel Ext. W106D (Br. 1503)	44' 34'	2"	14



YEARS FROM	TOTAL MILES TO	UNINCORPORATED		INCORPORATED		RURAL		URBAN	
		RDWY. MI.	BR. MI.	RDWY. MI.	BR. MI.	RDWY. MI.	BR. MI.	RDWY. MI.	BR. MI.

REMARKS: See Sheet N91



