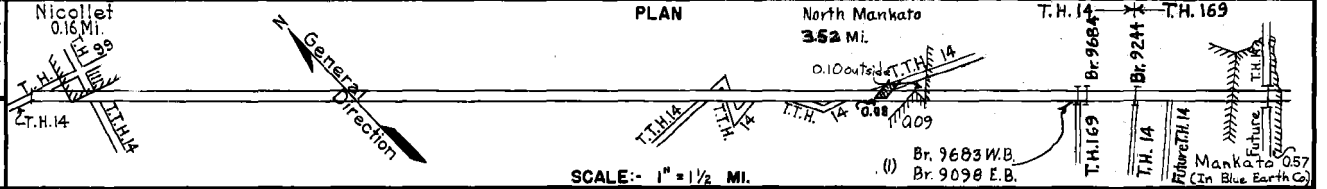


PREPARED BY  
HIGHWAY PLANNING SURVEY  
IN COOPERATION WITH  
U.S. PUBLIC ROADS ADMINISTRATION


STATE OF MINNESOTA  
DEPARTMENT OF HIGHWAYS  
ROAD LIFE STUDIES  
CONSTRUCTION PROJECT LOG RECORD

CONTROL SECTION 5203  
TRUNK HIGHWAY 14  
COUNTY Nicollet  
DISTRICT 7A

LIMITS: Jct. T.H. 99 W. of Nicollet - Future E. Jct. T.H. 14 in Mankato



YEAR BUILT	PROJECT N°	DESCRIPTION			CODE N°
		TYPE	WIDTH	THICKNESS	
		Gravel	24'	2"	No Record of Constr.
1931		Oil Tr. Gravel	18 1/2'	1"	15268 Gal./Mile. Maint. Dept.
		Gravel	24'	2"	No Record of Constr. Transferred from T.H. 99 in 1934.
1931		Oil Tr. Gravel	18'	1"	15268 Gal./Mile. Maint. Dept. Trans. from T.H. 99 in 1934.
1938	14-122-21-1	Grading Gravel	40'	30' 1 1/2"	
1938	A.F.E. 41	Bit. Surf. Treat.	30'	3/4"	Maint. Dept.
1938	14-122-21-1	Seeding			Day Labor.
1938	5206-01	Concrete	20'	9-7-9	
1939	5203-03 & 04	Grading Gravel Mono. Culvert	40'	30' 1 1/4"	W84.
C	1940 5203-06	Roadside Develop.			
C	1941 5203-09A & B	Concrete Grav. Shoulders	20'	9-6-9 3"	8 Rt. & Lt.
C	1941 A.F.E. 30	Seeding			Seed supplied by R.S.D. (S.P. 5203-07) Maint. Dept.
C	1947 5203-11	Channel Change & 48" S.C. Culv.			
M	1948 A.F.E. 5	Bit. Seal Coat	WV		AE-1, 4427 Gal. Agg. 145 C.Y.



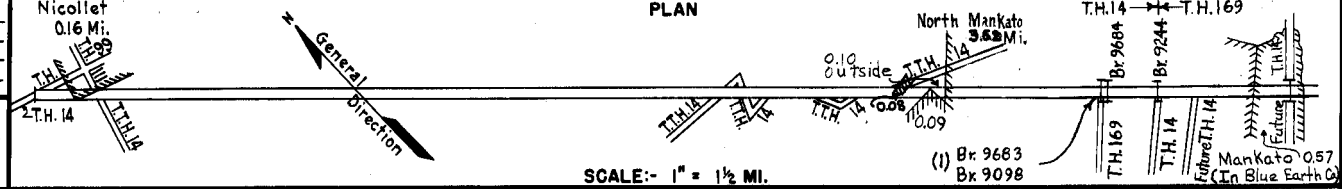
YEARS FROM TO		TOTAL MILES	UNINCORPORATED		INCORPORATED		RURAL		URBAN		REMARKS: Layout is to scale as of 1939
FROM	TO		RDWY. MI.	BR. MI.	RDWY. MI.	BR. MI.	RDWY. MI.	BR. MI.	RDWY. MI.	BR. MI.	
1921	1933	13.21	11.78	0.00	1.43	0.00	11.78	0.00	1.43	0.00	
1934	1937	15.03	13.33	0.00	1.70	0.00	13.60	0.00	1.43	0.00	
1938	1938	15.10	13.53	0.00	1.57	0.00	13.80	0.00	1.30	0.00	
1939	1939	13.20	11.74	0.00	1.46	0.00	11.90	0.00	1.30	0.00	
1939	1960	13.20	11.23	0.00	1.97	0.00	11.39	0.00	1.81	0.00	
1961	1966	13.56	11.36	0.00	2.17	0.03	11.52	0.00	2.01	0.03	
1967	1967	13.40	11.20	0.00	2.17	0.03	11.36	0.00	2.01	0.03	

PREPARED BY  
HIGHWAY PLANNING SURVEY  
IN COOPERATION WITH  
U.S. PUBLIC ROADS ADMINISTRATION


STATE OF MINNESOTA  
DEPARTMENT OF HIGHWAYS  
ROAD LIFE STUDIES  
CONSTRUCTION PROJECT LOG RECORD

CONTROL SECTION 5203  
TRUNK HIGHWAY 14 & 169  
COUNTY Nicollet  
DISTRICT 7A

LIMITS: Jct. T.H. 99 W. of Nicollet - future Jct. T.H. 14 in Mankato



YEAR BUILT	PROJECT N°	DESCRIPTION			CODE N°
		TYPE	WIDTH	THICKNESS	
M	1949 A.F.E. 31	Drainage Correction			
M	1951 A.F.E. 28	Subgrade Corr. Bit. Surf. Repair	Var.		Pl. Mix Bit. 199 Tons MC-3, 346 Gal.
C	1953 5203-13	Cr. Rock Base Plant Mix Bit.	4157 4157	0-8 1/2" 3-3 1/2"	
M	1955 A.F.E. 617	Conc. Pave. Repair	20'		At Mi. Pt. 5.10 & 9.20 73.3 Sq. Yds.
M	1957 A.F.E. 617	Conc. Pave. Repair	20'		At Mi. Pt. 11.10-11.12 186 Sq. Yd.
C	1959 A.F.E. 819	Reconstruct Jct. at T.H. 99			
C	5203-16&17 1961 5203-9683 (1) 5203-9684	Grading & Gravel Br. 9683 (1) Br. 9684	245'		Divided Highway 114' SS. U.P. 115' SS. U.P.
C	1961 5203-14	Br. 9244	245'		143' G.S.-O.H.
C	1962 5203-20	Grading, Sub-base Bit. Base Plant Mix Bit.	3638'	3"	New base to the left of old P.C. Concrete imp. on single roadway
C	5203-24 1962 5203-25 5203-26	Traffic Signals Lighting Systems Fencing & Sidewalks			
M	1964 SF	Spot Treat Bit. Surf. Repair	22'		Plant Mix 168 Tons MC-3 Tack 40 Gal.
M	1965 C	Light Bit. Seal	Var.		RS-2C 23701 Gal. Agg. 984 C.Y.
C&M	1965 SF 1966 5203-31	Spot Bit. Repair of P.C. Conc. (1.19 Mi.) Slope Protection *	20'	1 1/4"	MC-3 Tack 100 Gal. Plant Mix 630 Tons *at N. Mankato
C	1967 5203-22	Grading Base* Plant Mix Bit.	Var.	3"	*S. side of P.C. conc. imp. Intersection at T.H. 99 Channelized



YEARS FROM	TO	TOTAL MILES	UNINCORPORATED		INCORPORATED		RURAL		URBAN	
			RDWY. MI.	BR. MI.	RDWY. MI.	BR. MI.	RDWY. MI.	BR. MI.	RDWY. MI.	BR. MI.
1968	1970	13.40	11.56	0.00	2.53	0.03	11.00	0.00	2.37	0.03
1971	1973	14.67	10.33	0.00	4.31	0.03	10.49	0.00	4.15	0.03
1974		14.67	10.25		4.39	0.03	10.41		4.23	0.03

REMARKS: See Sheet No. 1  
 (1) For E.B. underpass see bridge 9098 on C.S. 0716.  
 (2) 7" gravel & 1" road mix bit base & 4" asphaltic concrete surface on divided highway portion

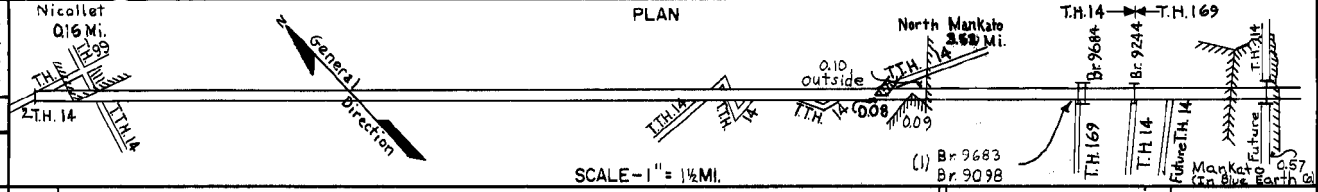
10-75

PREPARED BY  
TRAFFIC AND PLANNING DIVISION  
IN COOPERATION WITH  
U.S. DEPARTMENT OF COMMERCE  
BUREAU OF PUBLIC ROADS

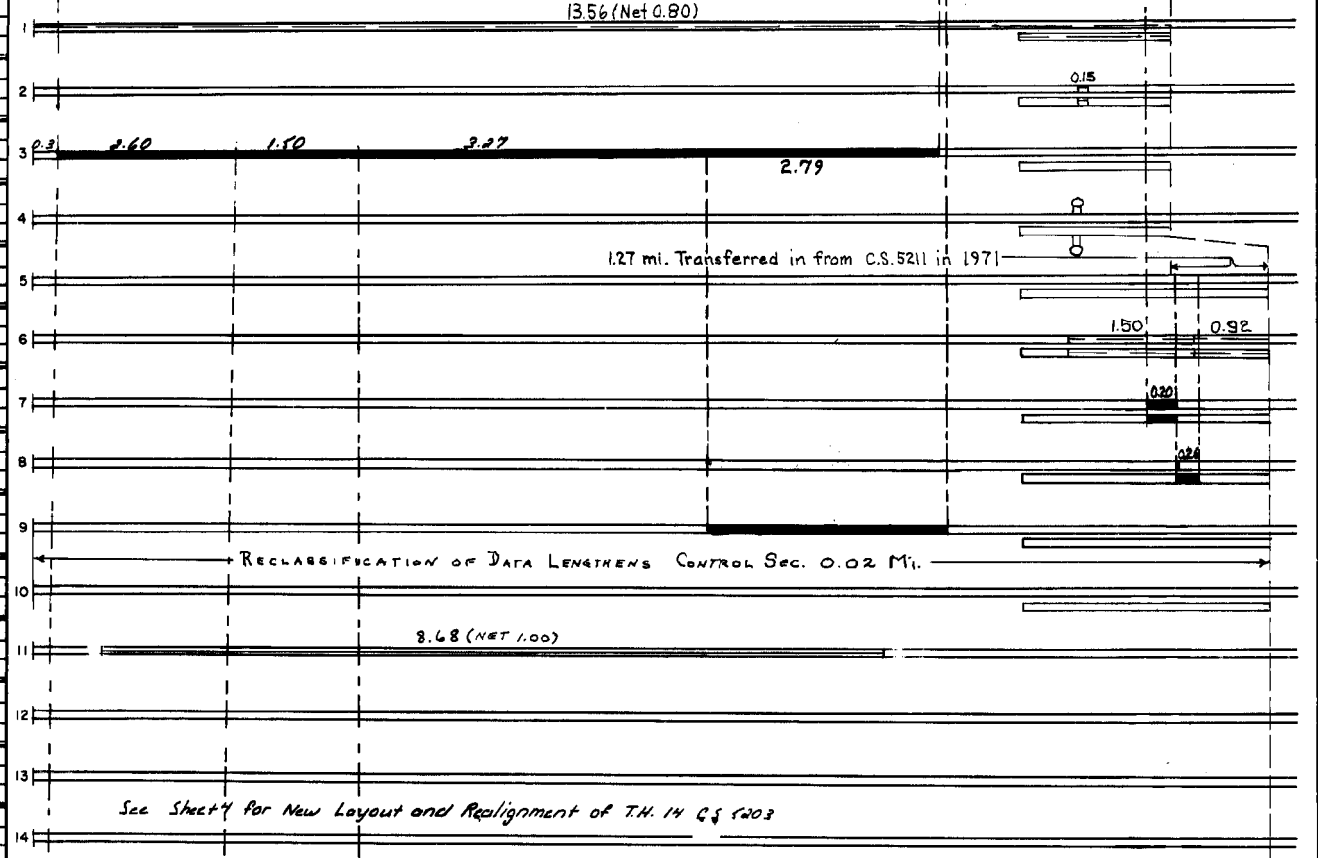
STATE OF MINNESOTA  
DEPARTMENT OF HIGHWAYS  
ROAD LIFE STUDIES  
CONSTRUCTION PROJECT LOG RECORD

CONTROL SECTION 5203  
TRUNK HIGHWAY 14 & 169  
COUNTY Nicollet  
DISTRICT 7A

LIMITS: Jct. T.H. 99 W. of Nicollet - Future E. Jct. T.H. 14 in Mankato



YEAR BUILT	PROJECT NO.	DESCRIPTION			
		TYPE	WIDTH	THICKNESS	REMARKS
M 1967	SF	Bit. Surf. Repair	20'	3/4"	MC-250 Tack 300 Gal. Pl. Mix Bit. 536 Ton
M 1968	5203-41	Bit. Overlay on Ramps	20' 24"	3/4"	Pl. Mix. Bit. 125 Ton
C 1970	5203-39	Bit. Overlay	20'	3"	
C 1970	5203-40	Traffic Control Signal			
C 1972	5203-46	Seal Coat	Var.	3/4"	1.50 Mi.
	5211-23	Seal Coat	24'		0.92 Mi.
C 1973	5203-47	Grading Bit. BASE ASPHALTIC CONC. SURF. FO05-1(36) GRAVEL SHLDRS	20' 24"	2 3/4"	
C 1972	5211-29	Grading Bit. BASE ASPHALTIC CONC. SURF. FO05-1(36) GRAVEL SHLDRS	20' 24"	2 3/4"	W.B. CONST ONLY ON 0.25 Mi.
C 1974	5203-541-56	Pl. Mix Bit. Surf. Gr. Shldr.	20' 34"	1 1/2"	
M 1977	5203 SF	Bit. Shoulder Repair	3'	6"	Pl. Mix 232.3 Ton
M 1977	SF	Bit. Shoulder Repair	3'	6"	232.3 Tons Pl. Mix



YEARS		TOTAL MILES	UNINCORPORATED		INCORPORATED		RURAL		URBAN		REMARKS: See Sheet No. 1
FROM	TO		RDWY. MI.	BR. MI.	RDWY. MI.	BR. MI.	RDWY. MI.	BR. MI.	RDWY. MI.	BR. MI.	





