


PREPARED BY
HIGHWAY PLANNING SURVEY
IN COOPERATION WITH
U.S. PUBLIC ROADS ADMINISTRATION

STATE OF MINNESOTA
DEPARTMENT OF HIGHWAYS
ROAD LIFE STUDIES
CONSTRUCTION PROJECT LOG RECORD

CONTROL SECTION 5107
TRUNK HIGHWAY 91
COUNTY Murray
DISTRICT 88

LIMITS: S. Co. Line - E. Jct. T.H. 30 at S. Limits of Lake Wilson



YEAR BUILT	PROJECT N°	DESCRIPTION			CODE N°
		TYPE	WIDTH	THICKNESS	
					No Record of Constr.
		Gravel	22	2"	Added in 1934.
1928		Gravel	22	2 3/4"	Co. Job 2804. 1200 C.Y./Mile. Added in 1934.
1938	A.F.E. 5	Mixed Bitum.	30	1.4"	Maint. Dept.
M	1940	A.F.E. 13			302 C.Y./Mile Maint. Dept.
M	1940	A.F.E. 26			MC-3 3333 Gal./Mi. Grav. 140 C.Y./Mi. Maint. Dept.
M	1942	A.F.E. 6			317 C.Y./Mile Maint. Dept.
M	1943	A.F.E. 4			MC-3 3217 Gal./Mi. Grav. 159 C.Y./Mi. Maint. Dept.
M	1944	A.F.E. 6			313 C.Y./Mi. Maint. Div.
M	1944	A.F.E. 4			MC-3 2523 Gal./Mi. Grav. 133 C.Y./Mi. Maint. Div.
M	1945	A.F.E. 4			MC-3 6950 Gal./Mi. Grav. 397 C.Y./Mi. Maint. Div.
M	1946	A.F.E. 6			400 C.Y.
M	1947	A.F.E. 6			6845 Tons
M	1948	A.F.E. 6			254 C.Y.
M	1949	A.F.E. 6			176 C.Y.

YEARS		TOTAL MILES	UNINCORPORATED		INCORPORATED		RURAL		URBAN	
FROM	TO		ROWY. MI.	BR. MI.	ROWY. MI.	BR. MI.	ROWY. MI.	BR. MI.	ROWY. MI.	BR. MI.
1934	1950	11.04	8.84	0.00	2.20	0.00	11.04	0.00	0.00	0.00
1951	1953	10.29	9.78	0.01	0.49	0.01	10.27	0.02	0.00	0.00
1954		10.21	9.70	0.01	0.49	0.01	10.19	0.02	0.00	0.00

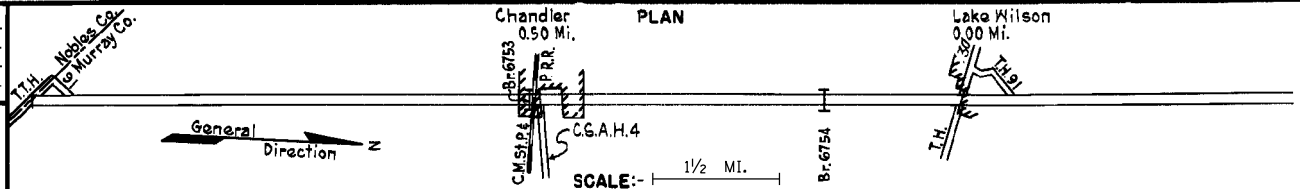
REMARKS: Layout is to scale as of 1934. Plan revised for 1951 relocation.

PREPARED BY
HIGHWAY PLANNING SURVEY
IN COOPERATION WITH
U.S. PUBLIC ROADS ADMINISTRATION


STATE OF MINNESOTA
DEPARTMENT OF HIGHWAYS
ROAD LIFE STUDIES
CONSTRUCTION PROJECT LOG RECORD

CONTROL SECTION 5107
TRUNK HIGHWAY 91
COUNTY Murray
DISTRICT 8B

LIMITS: S. Co. Line - E. Jct. T.H. 30 at S. Limits of Lake Wilson
Ref. Pt. 028+00.224 - 038+00.407



YEAR BUILT	PROJECT N°	DESCRIPTION				CODE N°
		TYPE	WIDTH	THICKNESS	REMARKS	
M	1951	A.F.E. 6	Grav. Resurfacing	24'		2595 Tons
C	1951	5107-02	Grading	34'		C105x32' Culvert
(D)	1951	5107-03	Gravel	24'	2"	1200 CY/Mi.
(D)	1951	5107-04	Br. 6753 & 6754	30'		2' 20' C.S.
M	1952	A.F.E. 6	Grav. Resurfacing			3204 CY.
C	1954	5107-05	Sand-Grav. Subbase	30'	6"-12"	
			Gravel Base	30'	3"	
			Plant Mix Bit.	24'	1 1/2"	
M	1963		Light Bit. Seal	25'		RS-2K, 22217 Gal. Agg. 755 C.Y.
C	1970	5107-07	Bit. Resurfacing	24'	3"	
			Gravel Shoulders			5' Right & Left
C	1970	5107-08	Pl. Mix Bit. Resurf.	24'	2"	
			Gravel Shoulders			4' Rt. & Lt.
M	1982	SF	Seal Coat	24'		25,600 Gal. 3 Gal./Sq. Yd. 1,127 Tons, 25 #/Sq. Yd. CRS-2 Emulsion FA3 Agg.
C	1985	5107-11	Bit. Overlay	24'	2"	Spec. 2331
					1"	Spec. 2341
S	2004	5107-12	Bit. Overlay	24'	1 1/2"	Spec. 2360
			Gravel Shouldering	5'	var.	Class 1A
	2011	8828-135	Agg. Shldring.	3'	1"	Class 1
	2015	8828-134	Milled Rumble Strips Intermittent			Bituminous Mainline



YEARS FROM	TOTAL MILES TO	UNINCORPORATED		INCORPORATED		RURAL		URBAN	
		RDWY. MI.	BR. MI.	RDWY. MI.	BR. MI.	RDWY. MI.	BR. MI.	RDWY. MI.	BR. MI.

REMARKS: See Sheet No. 1
(1) Contract not final but work substantially complete in 1951.