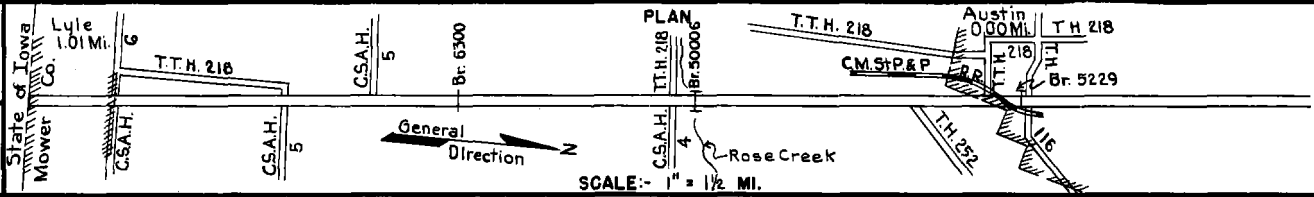


PREPARED BY
HIGHWAY PLANNING SURVEY
IN COOPERATION WITH
U.S. PUBLIC ROADS ADMINISTRATION


STATE OF MINNESOTA
DEPARTMENT OF HIGHWAYS
ROAD LIFE STUDIES
CONSTRUCTION PROJECT LOG RECORD

CONTROL SECTION 500B
TRUNK HIGHWAY 218
COUNTY Mower
DISTRICT 68

LIMITS: S. State Line — Jct. T.H. 90 in Austin.



YEAR BUILT	PROJECT N°	DESCRIPTION			CODE N°
		TYPE	WIDTH	THICKNESS	
		Gravel	22'	2"	No Record of Const.
		Br. 2380 (1)	25'		180' C.D.G.
		Wood Block	VW.		No Record of Const.
		Gravel			No Record of Const. Taken over from City in 1929.
1929	218-40-21-1	Grading	40'		W105D.
		Br. 6300			120' L.T.
		Br. 4883	27'		
	(2)				
1930	218-40-21-1	Oil Tr. Earth	30'	3/4"	11525 Gal./Mile. Maint. Dept.
1930		Oil Tr. Gravel			11525 Gal./Mile. Maint. Dept.
		Concrete	(3)	9-7-9	
1931	218-40-21-1		20'		
1933	218-40-21-4C	Br. 5229	40'		90' C.D.G. Not in use until 1939.
1936	218-40-21-4A,B,C	Grading	40'		
1936	218-40-21-4	R.R. X-ing Signal			
1937	218-40-21-4	Misc. Constr.			
		Roadside Develop. Seeding			
1938	218-40-21-4A,B,C				
1939	500B-01A&B	Concrete			0.43 Mi. Divided Highway.
C					N.Y.A.
1941	500B-06	Stateline Marker			



YEARS		TOTAL MILES	UNINCORPORATED		INCORPORATED		RURAL		URBAN	
FROM	TO		RDWY. MI.	BR. MI.	RDWY. MI.	BR. MI.	RDWY. MI.	BR. MI.	RDWY. MI.	BR. MI.
1921	1928	13.02	10.60	0.00	2.39	0.03	11.78	0.00	1.21	0.03
1929	1930	12.43	10.14	0.02	2.24	0.03	11.15	0.02	1.23	0.03
1931	1938	12.44	10.15	0.02	2.24	0.03	11.16	0.02	1.23	0.03
1939	1966	11.68	10.15	0.02	1.49	0.02	11.16	0.02	0.48	0.02
1967		12.17	10.67	0.02	1.48	0.00	11.68	0.02	0.47	0.00

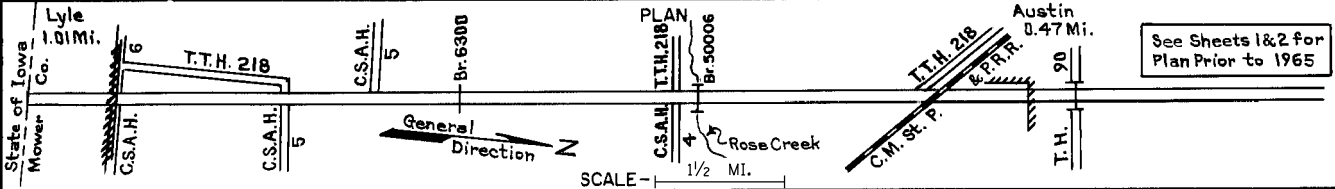
REMARKS: Layout is to scale as of 1939.
(1) Br. 2380 built in 1917. (2) This work not done under this project number but lies within the limits of this project.
(3) 2 19 strips of bituminous treatment Rt. & Lt. of concrete slab for 0.24 mile in Lyle. No record of construction.

PREPARED BY
TRAFFIC AND PLANNING DIVISION
IN COOPERATION WITH
U.S. DEPARTMENT OF COMMERCE
BUREAU OF PUBLIC ROADS

STATE OF MINNESOTA
DEPARTMENT OF HIGHWAYS
ROAD LIFE STUDIES
CONSTRUCTION PROJECT LOG RECORD


CONTROL SECTION 5008
TRUNK HIGHWAY 218
COUNTY Mower
MAINTENANCE DISTRICT 6B

LIMITS: S. State Line - Jct. T.H. 90 in Austin
Ref. Pt. 000+00.000 - 012+00.230



See Sheets 1&2 for Plan Prior to 1965

YEAR BUILT	PROJECT NO	DESCRIPTION				REMARKS
		TYPE	WIDTH	THICKNESS		
1965	5011-28 & 29	P.C. Concrete	1.18 mi.	24'	8 1/2"	Transferred from C.S. 5011 T.H. 252 (252=252) in 1967
		Divided	0.57 mi.	26'-28'	8 1/2"	
M		Bit Widening		3'	1 1/2"	10.27 Mi.
1979	5008-19	Bit Shoulder		10'	4"	0.1 Mi.
		TURN & ESCAPE LANE CONST.		12'	5 1/2"	
C		Bit. Surfacing		26'	2 3/4"	3/4" Spec. 2361
1982	5008-24	Bit. Surfacing		26'	2 3/4"	3/4" Spec. 2361
C		Grading		47'	3"	
1983	5008-21	Bit. Surfacing and SF		24'	1 1/2"	
		Repl. Br. 4883 with 50006		10' LAR	1 1/2"	
C		Grading				Spec. 2331
1986	5008-25	Bit. Overlay		24'	1"	Spec. 2341
M		SF				
1989		Rut Repair				
C		Bit. Overlay				Spec. 2331
1991	5008-28	Bit. Overlay				Spec. 2341
M		Major Crack Repair				
1994	5008-94067	Major Crack Repair				
C		Milling		24'	1.5"	
2002	5008-31	Bit. Overlay		24'	1.5"	Spec 2350
C		Milling				
2011	5008-30	Bit. Overlay		var.	var.	Spec. 2360
C		Bit. Surfacing		11'	8"	Bypass La. & RTL
2019	5008-35	Bit. Surfacing		var.	10'	Cl. 6
M		Bituminous Chip Seal				
2019	8826-193	Bituminous Chip Seal				



YEARS		TOTAL MILES	UNINCORPORATED		INCORPORATED		RURAL		URBAN		REMARKS
FROM	TO		RDWY MI	BR MI	RDWY MI	BR MI	RDWY MI	BR MI	RDWY MI	BR MI	

REMARKS: Layout is to scale as of 1967.