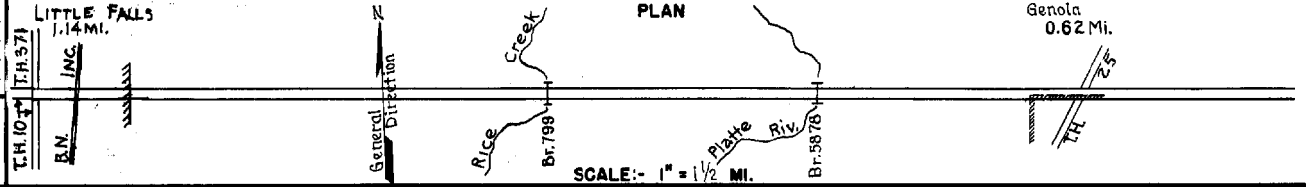


PREPARED BY
HIGHWAY PLANNING SURVEY
IN COOPERATION WITH
U. S. PUBLIC ROADS ADMINISTRATION


STATE OF MINNESOTA
DEPARTMENT OF HIGHWAYS
ROAD LIFE STUDIES
CONSTRUCTION PROJECT LOG RECORD

CONTROL SECTION 4905
TRUNK HIGHWAY 27
COUNTY Morrison
DISTRICT 3A

LIMITS: E. Jct. T.H. 10 in Little Falls - S. Jct. T.H. 25 in Genola



YEAR BUILT	PROJECT N ^o	DESCRIPTION			CODE N ^o
		TYPE	WIDTH	THICKNESS	
		Bit. Conc. on Conc. Base .16 Mi. Oil Tr. Gravel .96 Mi.			No Record of Constr. Added in 1934.
		Oil Tr. Gravel Br. 799 & 2062	24' 1 1/2"	16"	No Record of Constr. Added in 1934. 40' T.P.G. & 100' H.L. & B.S.
1938		Br. 799	30'		Reconstruction. 24 B.S. Maint. Dept.
C	4905-03	Grading Gravel	50'	2"	
C&M	4905-03	Spot Treat. Bit. Surf. Repair 12.27 Mi. Mixed Bit. 0.16 Mi.	24'	1"	Maint. Dept.
C	4905-05	Seeding			Maint. Dept.
C	4905-01	Br. 5878	27'		59 D.P.G.
M	A.F.E. 12	Spot Treat. Bit. Surf. Repair	24'		SC3 1434 Gal./Mi. Grav. 64 C.Y./Mi. Maint. Dept.
M	A.F.E. 4	Spot Treat. Bit. Surf. Repair & Spot Seal	24'		RT 78 & SC 3b 1976 G./Mi. Agg. 84 C.Y./Mi. Maint. Dept.
M	A.F.E. 4	Spot Treat. Bit. Surf. Repair	24'		MC2 & SC3 1108 G./Mi. Grav. 56 C.Y./Mi. Maint. Div.
M	A.F.E. 4	Spot Treat. Bit. Surf. Repair Bit. Seal Coat	22-24' 36'		SC3 RC3 35208 Gal. Agg. 1967 C.Y.
M	A.F.E. 4	Spot Treat. Bit. Surf. Repair & Bit. Fog Seal	24' 22'		RC3 & MC2 15809 Gal. Agg. 660 C.Y.
M	A.F.E. 4	Spot Treat. Bit. Surf. Repair	24'		SC3 15517 Gal. Agg. 1013 C.Y.
M	A.F.E. 4	Bit. Fog Seal	30-52'		RC5-1 2338 Gal. Agg. 70 C.Y.



YEARS FROM	YEARS TO	TOTAL MILES	UNINCORPORATED		INCORPORATED		RURAL		URBAN	
			ROWY. MI.	BR. MI.	ROWY. MI.	BR. MI.	ROWY. MI.	BR. MI.	ROWY. MI.	BR. MI.
1934	1954	12.43	10.67	0.03	1.73	0.00	11.23	0.03	1.12	0.00
1935	1971	12.48	10.68	0.02	1.78	0.00	11.30	0.02	1.16	0.00
1972	1974	12.44	10.68	0.02	1.74	0.00	11.30	0.02	1.12	0.00
1975		11.31	10.67	0.02	0.63		11.31	0.02	0.01	

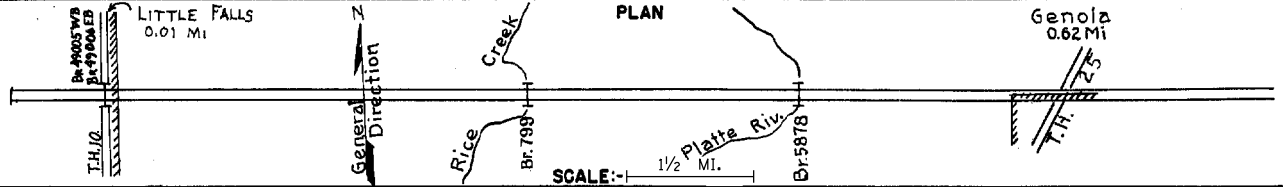
REMARKS: Layout is to scale as of 1934.

PREPARED BY
HIGHWAY PLANNING SURVEY
IN COOPERATION WITH
U.S. PUBLIC ROADS ADMINISTRATION


STATE OF MINNESOTA
DEPARTMENT OF HIGHWAYS
ROAD LIFE STUDIES
CONSTRUCTION PROJECT LOG RECORD

CONTROL SECTION 4905
TRUNK HIGHWAY 27
COUNTY Morrison
DISTRICT 3A

LIMITS: E. Jct. T.H. 10 in Little Falls - S. Jct. T.H. 25 in Genola
Ref. Pt. 136+00.704 - 148+00.071



YEAR BUILT	PROJECT N°	DESCRIPTION			CODE N°
		TYPE	WIDTH	THICKNESS	
M	1952 A.F.E. 4	Spot Treat Bit Surf. Repair	24'		
M	1953 A.F.E. 604	Spot Treat Bit Surf. Repair	24'		
M	1954 A.F.E. 604 A.F.E. 605	Spot Treat Bit Surf. Repair Light Bit Seal (242 MI)	24'		
C	1955 4905-07	Grading Sand-Grav. Sub-base Gravel Surface	38' 38' 12" 30' 2"		
C	1956 4905-09	Bit. Stab. Base Plant Mix Bit.	36' 24'	3-9" 2"	
M	1961	Light Bit Seal	25'		
M	1963	Bit. Surf. Repair	30' 30'		
C	1971 4905-12	Grading Plant Mix Bit Resurf. Gravel Shoulders	24' 5'	3" 3"	
C	1972 4905-14 S 4059 (10)	Grading Base Bit Surface	24' 24'	3" 3"	
C	1972 4905-16 S 4059 (10)	Grading Base Bit Surface	52'	3"	
	1975 4905	Control Section Change			
	1977 4905-20	Bituminous Surfacing	var.	3/4"	
C	1980 SF	Bit. Shoulders	5/2'	1 1/2"	
C	1992 4905-27	Bit. Overlay	24'	1 1/2"	



YEARS FROM	YEARS TO	TOTAL MILES	UNINCORPORATED		INCORPORATED		RURAL		URBAN	
			RDWY. MI.	BR. MI.	RDWY. MI.	BR. MI.	RDWY. MI.	BR. MI.	RDWY. MI.	BR. MI.

REMARKS: See Sheet No. 1

