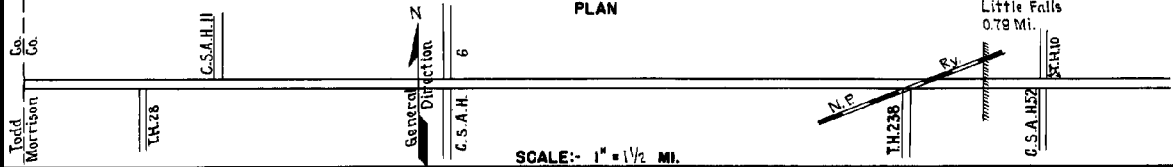


PREPARED BY
HIGHWAY PLANNING SURVEY
IN COOPERATION WITH
U. S. PUBLIC ROADS ADMINISTRATION


STATE OF MINNESOTA
DEPARTMENT OF HIGHWAYS
ROAD LIFE STUDIES
CONSTRUCTION PROJECT LOG RECORD

CONTROL SECTION 4904
TRUNK HIGHWAY 27
COUNTY Morrison
DISTRICT 3A

LIMITS: W. Co. Line - W. Jct. T.H. 10 in Little Falls.



YEAR BUILT	PROJECT N°	DESCRIPTION			CODE N°
		TYPE	WIDTH	THICKNESS	
		Earth	24'		
		Grading	32'		
1926	27-28-29	Gravel	24'	2 1/2"	1200 Cu.Y./Mile.
1930	27-28-29	Oil Tr. Gravel	28'	1"	13276 Gal./Mile. Maint. Dept.
1931	27-28-29	Oil Tr. Gravel	24'	1 1/2"	8570 Gal./Mile. Maint. Dept.
		Gravel	27'	1"	No Record of Const. Added in 1934.
1936	27-28-29	Crossing Signals			
1938	A.F.E. 33	Mixed Bit.	24'	1"	Maint. Dept.
M 1940	A.F.E. 37	Spot Treat. Bit. Surf. Repair			SC3, 731 Gal./Mi. Grav. 63 C.Y./Mi. Maint. Dept.
M 1941	A.F.E. 44	Frost Boil Corr. Spot Treat. Bit. Surf. Repair	24'		SC3, 4243 Gal./Mi. Grav. 750 C.Y./Mi. Maint. Dept.
M 1942	A.F.E. 5	Bit. Seal Coat			RT6 AF, RC3, 2330 C/M Sand, 105 C.Y./Mi. Maint. Dept.
M 1945	A.F.E. 4	Bit. Surf. Repair	24'		MC2, 731 Gal./Mi. Grav. 384 C.Y./Mi. Maint. Div.
M 1946	A.F.E. 4	Spot Treat. Bit. Surf. Repair	24'		SC3, 16721 Gal. Agg. 945 C.Y.
M 1947	A.F.E. 4	Spot Treat. Bit. Surf. Repair & Fog Seal	24'		RC 3 & RT-6, 10836 Gal.
M 1948	A.F.E. 4	Spot Treat. Bit. Surf. Repair & Spot Fog Seal	24'		MC3 & RC5, 0,254046 Gal. Agg. 1209 C.Y.



YEARS FROM	YEARS TO	TOTAL MILES	UNINCORPORATED		INCORPORATED		RURAL		URBAN	
			RDWY. MI.	BR. MI.	RDWY. MI.	BR. MI.	RDWY. MI.	BR. MI.	RDWY. MI.	BR. MI.
1921	1932	11.80	11.01	0.00	0.79	0.00	11.01	0.00	0.79	0.00
1934	1974	13.34	12.55	0.00	0.79	0.00	12.55	0.00	0.79	0.00
1975		14.88	12.55	—	2.24	0.09	12.55	—	2.24	0.09

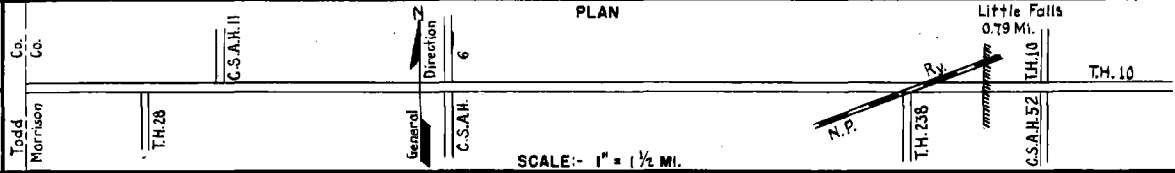
REMARKS: Layout is to scale as of 1934.
 This work not done under these project numbers but lies within the limits of these projects. (2) Accumulated thickness.

PREPARED BY
HIGHWAY PLANNING SURVEY
IN COOPERATION WITH
U.S. PUBLIC ROADS ADMINISTRATION

STATE OF MINNESOTA
DEPARTMENT OF HIGHWAYS
ROAD LIFE STUDIES
CONSTRUCTION PROJECT LOG RECORD

CONTROL SECTION 4904
TRUNK HIGHWAY 27
COUNTY Morrison
DISTRICT 3A

LIMITS: West Co. Line to Y. Jct. T.H. 10 in Little Falls



YEAR BUILT	PROJECT NO.	DESCRIPTION			CODE NO.
		TYPE	WIDTH	THICKNESS	
M 1970	A.F.E. 24 A.F.E. 4	Spot Gravel Base Spot Treat. Bit. Surf. Repair	37' 6'-9"	SG-3, 44350 Gal. Agg. 132 C.Y.	
M 1951	A.F.E. 4	Spot Treat. Bit. Surf. Repair Spot Fog Seal	24' 24'	SG34RCS-1, 32333 Gal. Agg. 1423 C.Y.	
M 1951	A.F.E. 4	Spot Treat. Bit. Surf. Repair	24'	SG-3, 14901 Gal. Agg. 844 C.Y.	
M 1954	A.F.E. 604 A.F.E. 605	Spot Treat. Bit. Surf. Repair Light Bit. Seal (0.334 MI)	24' 24'	SG34RCS2, 23257 Gal. Agg. 572 C.Y. & 745 Tons	
M 1955	A.F.E. 604	Spot Treat. Bit. Surf. Repair	24'	SG-3, 12716 Gal. Agg. 1131 Tons	
M 1957	A.F.E. 604	Bit. Surf. Repair	24'	MC-3, 19436 Gal. Agg. 1545 Tons	
M 1958	A.F.E. 604	Spot Grav. Base Spot Treat. Bit. Surf. Repair	26' 24'	Grav. 3041 Tons MC-28RG3, 77396 Gal. Agg. 6044 Tons	
M 1959	A.F.E. 605	Light Bit. Seal	26'	RS-2, 3184 Gal. Agg. 112 C.Y.	
C 1970	4904-04	Grade, Gravel Base Pl. Mix Bit. Base Gravel Shldrs.	14 1/2" 24' 1 1/2"		
C 1971	4904-07	Grade, Bit. Base Plant Mix Bit. Gravel Shoulders	Var. 24' 3" 10'		
C 1971	4904-10	Grade & Base Plant Mix Bit.	24' 6 3/8" 24' 3 3/8"	Gravel 5'-6" Bit. 1 1/2"-3 1/2"	
C 1973	4904-11	Bit Surface Gravel Shoulders	24' 1 1/2"		
C 1973	4904-13	Bit Surface Gravel Shoulders	24' 3"		
C 1962	4901-20 U028-2 (7)	GRADING, BASE ASPHALTIC CONC CURB & GUTTER	68' 2 1/2"	TRANSFERRED IN FROM C.S. 4901	

1	934 (Net Base 2.79) (Net Repair 3.46)	
2	13.34 (Net Repair 2.5) (Net Seal 1137)	
3	13.34 (Net 2.02)	
4	13.34 (Net Repair 1.41)	
5	13.34 (Net 1.07)	
6	0.24	1.82
7	13.34 (Net 8.45)	
8		1.82
9	1.43	
10	10.71	
11	10.71	1.20
12	1.43	
13	10.71	
14	0.44 TRANSFERRED IN FROM C.S. 4901 IN 1978	

YEARS FROM	TOTAL TO	UNINCORPORATED		INCORPORATED		RURAL		URBAN	
		RDWY. MI.	BR. MI.	RDWY. MI.	BR. MI.	RDWY. MI.	BR. MI.	RDWY. MI.	BR. MI.

REMARKS: See Sheet No. 1

