

PREPARED BY
HIGHWAY PLANNING SURVEY
IN COOPERATION WITH
U.S. PUBLIC ROADS ADMINISTRATION

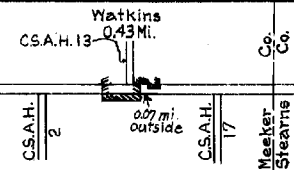
STATE OF MINNESOTA
DEPARTMENT OF HIGHWAYS
ROAD LIFE STUDIES
CONSTRUCTION PROJECT LOG RECORD

CONTROL SECTION 4713
TRUNK HIGHWAY 55
COUNTY Meeker
DISTRICT 8A

LIMITS: Jct. T.H. 22 in Eden Valley - E. Co. Line

Eden Valley
0.50 Mi.


PLAN



SCALE:- 1" = 1 MI.

YEAR BUILT	PROJECT N ^o	DESCRIPTION			CODE N ^o
		TYPE	WIDTH	THICK-NESS	
1924	55-69-21-A	Grading	30'		
1925	55-69-21-A	Gravel	24'	3"	1440 C.Y./Mile.
1931	55-69-21-A	Oil Tr. Gravel	20'	1"	14556 Gal./Mile. Maint. Dept.
M 1941	A.F.E. 25	Spot Treat. Bit. Surf. Repair			SC3 Oil, 937 Gal./Mi. Maint. Dept.
M 1942	A.F.E. 4	Bit. Retreat			RT-6, 3982 Gal./Mi. Grav. 288 C.Y./Mi. Maint. Dept.
M 1943	A.F.E. 4	Spot Treat. Bit. Surf. Repair			Oil, 3223 Gal./Mi. Grav. 99 C.Y./Mi. Maint. Dept.
M 1944	A.F.E. 4	Spot Treat. Bit. Surf. Repair			Oil, 4638 Gal./Mi. Grav. 206 C.Y./Mi. Maint. Div.
M 1945	A.F.E. 4	Spot Treat. Bit. Surf. Repair	24'		Oil, 4531 Gal./Mi. Grav. 149 C.Y./Mi. Maint. Div.
M 1946	A.F.E. 4	Spot Treat. Bit. Surf. Repair	24'		SC-3, 47325 Gal. Agg. 2584 C.Y.
M 1947	A.F.E. 4	Spot Treat. Bit. Surf. Repair	24'		SC-3, 24800 Gal. Agg. 2232 Tons
M 1948	A.F.E. 4	Spot Treat. Bit. Surf. Repair	24'		SC-3, 22136 Gal. Agg. 1736 Tons
M 1949	A.F.E. 4	Spot Treat. Bit. Surf. Repair	24'		SC-3, 13700 Gal. Agg. 1204 Tons
G&M 1950	A.F.E. 4 (2) 4713-02	Grading Salvaged Bit Ext. W. 86 & W. 75 D	36' 32'	3 1/2"	
C 1951	A.F.E. 17 A.F.E. 7	Bit. Surfacing Mixed Bit. (Mixed Prime)	24'	1"	MG2, 35557 Gal. Seeding under A.F.E. 7

T.H. 22



FROM	TO	TOTAL MILES	UNINCORPORATED		INCORPORATED		RURAL		URBAN	
			RDWY. MI.	BR. MI.	RDWY. MI.	BR. MI.	RDWY. MI.	BR. MI.	RDWY. MI.	BR. MI.
1924	1949	8.27	7.28	0.00	0.99	0.00	8.27	0.00	0.00	0.00
1950	1961	8.21	7.67	0.00	0.54	0.00	8.21	0.00	0.00	0.00
1962	1973	8.21	7.61	0.00	0.60	0.00	8.21	0.00	0.00	0.00
1974	1974	8.21	7.46	0.00	0.75	0.00	8.21	0.00	0.00	0.00
1975		8.21	7.28		0.93		8.21			

REMARKS: Layout is to scale as of 1924

(1) This work not done under this project number but lies within the limits of this project.

(2) Salvaged Bit. primed in spots by Maint. Div.

Z-76

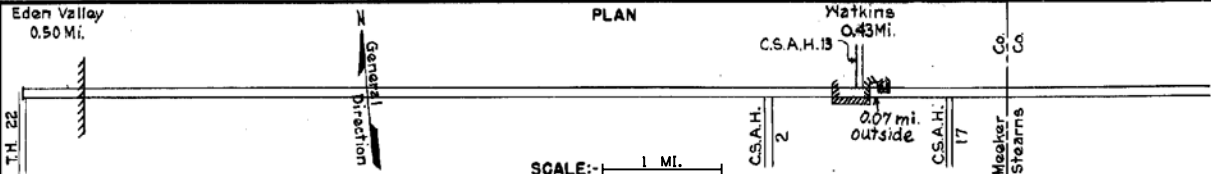
PREPARED BY
HIGHWAY PLANNING SURVEY
IN COOPERATION WITH
U. S. PUBLIC ROADS ADMINISTRATION

STATE OF MINNESOTA
DEPARTMENT OF HIGHWAYS
ROAD LIFE STUDIES
CONSTRUCTION PROJECT LOG RECORD


CONTROL SECTION 4713
TRUNK HIGHWAY 52
COUNTY Meeker
DISTRICT 8A

LIMITS: Jct. T.H. 22 in Eden Valley - E. Co. Line

Ref. Pt. 119+00.491 - 127+00.714



YEAR BUILT	PROJECT N ^o	DESCRIPTION				CODE N ^o
		TYPE	WIDTH	THICKNESS	REMARKS	
M	1952 A.F.E. 21	Spot Treat. Bit. Surf. Repair	24'		MC-B, 18694 Gal.	1
C	1952 4713-04	Grading Salvaged Bit.	38' 28'	2"	1200 CY/Mi.	2
C	1953 4713-06	Sand-Grav. Subbase Bit. Stab. Base Plant Mix Bit.	32' 32' 24'	8" 11" 4" 2"		3
M	1956 A.F.E. 605	Bit. Seal Coat	24'		RC-B, 25405 Gal. Agg. 1010 C.Y.	4
M	1976 4713-12 HRS 022-1 50	ASPEN CONG. OVLAY	24'	5/8"		5
C	1974 4713-08 FO22-1(48)	P.MIX BIT. SURFACING WIDENING, SURE. SANDS TORN LANES	24' 10' 12'	3" VAR. 3"		6
C	1976 4713-10 RF022-1(48)	Bit. SURFACING	44'	2 1/4"		7
M	1984 4713 SF	Chip Seal - Seal Coat	24'		FA-2 Seal Coat Rock 56 T. 800 Gal. CRS-2 Emulsion	8
C	1999 4713-13	Bit. Milling Bit. Overlay	24' 24'	2" Var.	Spec. 2350	9
M	2004 8823-58	Bit Seal Coat	24'		F3	10
						11
						12
						13
						14



YEARS FROM	TOTAL MILES TO	UNINCORPORATED		INCORPORATED		RURAL		URBAN	
		RDWY. MI.	BR. MI.	RDWY. MI.	BR. MI.	RDWY. MI.	BR. MI.	RDWY. MI.	BR. MI.

REMARKS: See Sheet No. 1