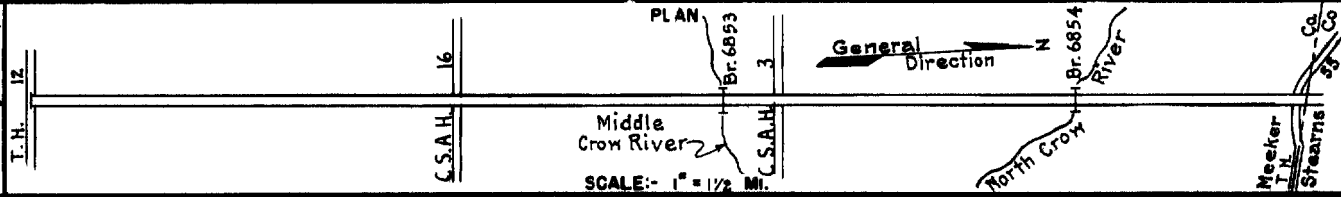


PREPARED BY
HIGHWAY PLANNING SURVEY
IN COOPERATION WITH
U.S. PUBLIC ROADS ADMINISTRATION


STATE OF MINNESOTA
DEPARTMENT OF HIGHWAYS
ROAD LIFE STUDIES
CONSTRUCTION PROJECT LOG RECORD

CONTROL SECTION 4702
TRUNK HIGHWAY 4
COUNTY Meeker
DISTRICT 8A

LIMITS: E. Jct. T.H. 12 - Jct. T.H. 55



YEAR BUILT	PROJECT N°	DESCRIPTION			CODE N°
		TYPE	WIDTH	THICKNESS	
		Gravel	24'	4"	No Record of Constr. Added in 1934. 35' L. & 60' L.
1934	4-150-21-1	Grading Gravel	28' 24'	4"	
1935		Br. 3468	27'		35' B.S. Maint. Dept.
1936	A.F.E. 5	Mixed Bit.	24'	1"	Maint. Dept.
M	1941	A.F.E. 46			281 C.Y./Mile. Maint. Dept.
M	1943	A.F.E. 6			320 C.Y./Mi. Maint. Dept.
M	1944	A.F.E. 6			143 C.Y./Mi. Maint. Div.
M	1945	A.F.E. 4			Bit. Surf. Repair Maint. Div.
M	1946	A.F.E. 4			Spot Treat. 503, 472 Gal. Agg. 20 C.Y.
M	1946	A.F.E. 6			Grav. Resurfacing 28' 4418 C.Y.
M	1947	A.F.E. 4			Spot Treat. 90-3, 1375 Gal. Agg. 77 C.Y.
M	1947	A.F.E. 6			Grav. Resurfacing (Spots) 5733 Tons
M	1948	A.F.E. 6			Grav. Resurfacing 2044 Tons
M	1950	A.F.E. 6			Gravel Resurfacing 4193 Tons



YEARS FROM	TO	TOTAL MILES	UNINCORPORATED		INCORPORATED		RURAL		URBAN	
			RDWY. MI.	BR. MI.	RDWY. MI.	BR. MI.	RDWY. MI.	BR. MI.	RDWY. MI.	BR. MI.
1934	1953	14.67	14.55	0.02	0.10	0.00	14.65	0.02	0.00	0.00
1954		12.01	11.98	0.03	0.00	0.00	11.98	0.03	0.00	0.00

REMARKS: Layout is to scale as of 1934. Plan revised for 1954 Relocation

PREPARED BY
HIGHWAY PLANNING SURVEY
IN COOPERATION WITH
U.S. PUBLIC ROADS ADMINISTRATION

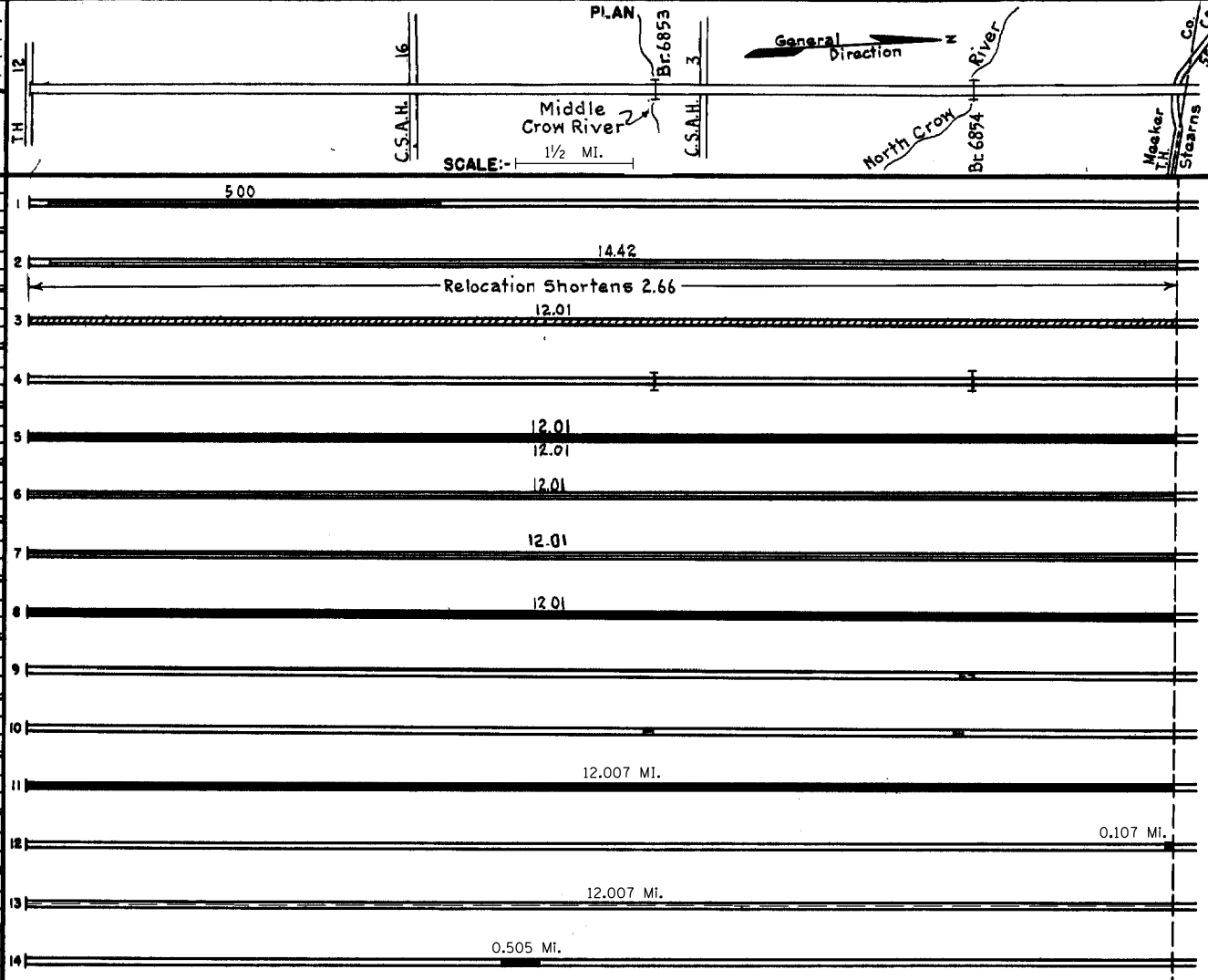
STATE OF MINNESOTA
DEPARTMENT OF HIGHWAYS
ROAD LIFE STUDIES
CONSTRUCTION PROJECT LOG RECORD

CONTROL SECTION 4702
TRUNK HIGHWAY 4
COUNTY Meeker
DISTRICT 8A

LIMITS: E. Jct. T.H. 12 - Jct. T.H. 55

Ref. Pt. 123+00.620 - 135+00.633

YEAR BUILT	PROJECT N°	DESCRIPTION			CODE N°
		TYPE	WIDTH	THICKNESS	
M	1951 A.F.E. 6	Grav. Resurfacing	22'		2084 Tons
M	1952 A.F.E. 6	Grav. Resurfacing			9091 Tons
C	1954 4702-04	Grading	38'		
(1)		Gravel	28'	2"	1200 C.Y./Mi.
C	1955 4702-05	Br. 6853	30'		35' B.S.
(1)	4702-06	Br. 6854	30'		115' B.S.
C	1957 4702-07	Sand-Grav. Subbase	32'	6"	
		Gravel Base	32'	3"	
		Plant Mix Bit.	24'	1 1/2"	
M	1959 A.F.E. 605	Bit. Seal Coat	25'		RS-2, 21573 Gal. Agg. 780 C.Y.
M	1964 C	Light Bit. Seal	25'		RS-2K, 27821 Gal. Agg. 915 C.Y.
C	1971 4702-08	Bit. Resurfacing	24'	1 1/2"	4' Rt. & Lt.
M	1972 SF	Joint Seal on Br. 6854			30 lbs Sealant
M	1982 SF	Deck Repair & Overlay Br. 6854 & Br. 6853		2"	Low Slump Conc. Wearing Course
C	1986 4702-09	Bit. Overlay	28'	1"	Spec. 2331 Spec. 2341
C	1989 4712-14	Grading	5 1/2'		Spec. 2331
		Bit. Surfacing	28'	1"	Spec. 2341
M	1995 M95149	Aggregate Seal			
M	1996 M96106	Bit. Overlay	26'	1 1/2"	Spec. 2341



YEARS FROM	TOTAL MILES TO	UNINCORPORATED		INCORPORATED		RURAL		URBAN	
		RDWY. MI.	BR. MI.	RDWY. MI.	BR. MI.	RDWY. MI.	BR. MI.	RDWY. MI.	BR. MI.

REMARKS: See Sheet No. 1
(1) Contract not final but work substantially complete

