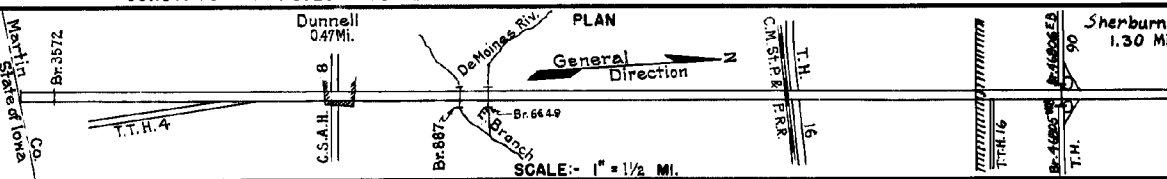


PREPARED BY
HIGHWAY PLANNING SURVEY
IN COOPERATION WITH
U. S. PUBLIC ROADS ADMINISTRATION

STATE OF MINNESOTA
DEPARTMENT OF HIGHWAYS
ROAD LIFE STUDIES
CONSTRUCTION PROJECT LOG RECORD

CONTROL SECTION 4601
TRUNK HIGHWAY 4
COUNTY Martin
DISTRICT TB

LIMITS: S. State Line - Jct. T.H. 90



YEAR BUILT	PROJECT N°	TYPE	DESCRIPTION		CODE N°
			WIDTH	THICKNESS	
		Gravel (1) Br. X-596, X-597 & 1040	18'20"	1 1/2"	No Record of Constr. Added in 1934. 18' B.S., 30' L.T. & 60' B.S.
1936	4-84-21-1	Grading Br. 3572	32'		WI210D.
1936	4-84-21-1	Gravel	24'	1 1/2"	Maint. Dept.
1936	A.F.E. 28	Oil Tr. Gravel	30'	1"	10000 Gal./Mile. Maint. Dept.
1937	A.F.E. 8	Seeding			Maint. Dept.
1938		Br. 887	30'		28' B.S.
M	1940	A.F.E. 9			335 C.Y./Mile. Maint. Dept.
C	1941	4601-02			Br. 3572 Lower floor 2'-8"
C	1941	A.F.E. 14	24'	3/4"	SG 48800 Gal./Mi. Grav. 445 C.Y./Mi. Maint. Dept.
M	1942	A.F.E. 4	24'		SG 34643 Gal./Mi. Grav. 236 C.Y./Mi. Maint. Dept.
M	1943	A.F.E. 4	24'		MG 32207 Gal./Mi. Grav. 149 C.Y./Mi. Maint. Dept.
M	1943	A.F.E. 6			169 C.Y./Mi. Maint. Dept. Grav. Resurface (Spots)
M	1944	A.F.E. 4	24'		MG 36258 Gal./Mi. Grav. 205 C.Y./Mi. Maint. Div.
M	1945	A.F.E. 6			276 C.Y./Mi. Maint. Div. Grav. Resurfacing (Spots)

LINE	START	END	REMARKS
1	0.00	10.02	Br. X-596
2	3.28	3.37	Relocation lengthens 0.08
3	3.37	3.37	
4	0.46	0.50	
5	5.77	5.77	Br. X-597
6	5.77	5.77	
7	5.77	5.77	
8	5.77	5.77	
9	3.83	3.83	
10	4.33	4.33	
11	4.33	4.33	
12	5.77	5.77	
13	4.33	4.33	
14	4.60	4.60	

YEARS		TOTAL MILES	UNINCORPORATED		INCORPORATED		RURAL		URBAN	
FROM	TO		RDWY. MI.	BR. MI.	RDWY. MI.	BR. MI.	RDWY. MI.	BR. MI.	RDWY. MI.	BR. MI.
1934	1935	10.02	9.63	0.02	0.37	0.00	10.00	0.02	0.00	0.00
1935	1949	10.10	9.97	0.02	0.37	0.00	10.08	0.02	0.00	0.00
1950	1954	10.12	9.72	0.02	0.38	0.00	10.10	0.02	0.00	0.00
1955	1959	10.13	9.73	0.02	0.38	0.00	10.11	0.02	0.00	0.00
1960	1974	10.13	9.64	0.02	0.47	0.00	10.11	0.02	0.00	0.00
1975		13.45	11.66	0.02	1.77	0.00	12.13	0.02	1.30	0.00

REMARKS: Layout into scale as of 1935

(1) Br. X-597 built in 1906 & Br. 1040 built in 1913

(2) This work not done under this project number but lies within the limits of this project

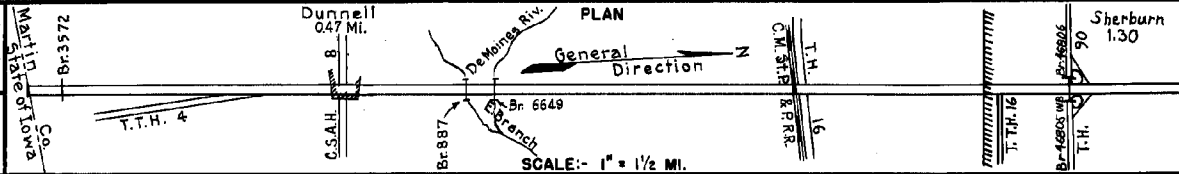
2-76

PREPARED BY
HIGHWAY PLANNING SURVEY
IN COOPERATION WITH
U.S. PUBLIC ROADS ADMINISTRATION


STATE OF MINNESOTA
DEPARTMENT OF HIGHWAYS
ROAD LIFE STUDIES
CONSTRUCTION PROJECT LOG RECORD

CONTROL SECTION 4601
TRUNK HIGHWAY 4
COUNTY Martin
DISTRICT 18

LIMITS: S. State Line - Jct. T.H. 90



YEAR BUILT	PROJECT N ^o	DESCRIPTION			CODE N ^o
		TYPE	WIDTH	THICKNESS	
1945	A.F.E. 4	Bit. Resurfacing Mixed Bit.	24' 0"	1" added	1
1946	A.F.E. 16	Bit. Resurfacing Mixed Bit.	24' 1 1/4"	1 1/4" added	2
1946	A.F.E. 6	Grav. Resurfacing			3
1947	A.F.E. 4	Spot Treat. Bit. Surf. Repair	24'		4
1948	A.F.E. 4	Spot Treat. Bit. Surf. Repair	24'		5
1990	4601-04 4601-05	Grading Salvaged Bit. or Gravel Br. 6649	72' 74' 70'	1 1/2" 70' BS.	6
1990	A.F.E. 4	Spot Treat. Bit. Surf. Repair Bit. Fog Seal	24'		7
1952	4601-07	Gravel Base Mixed Bit.	28' 26'	6" 18" 1"	8
1954	A.F.E. 605	Light Bit. Seal	26'		9
1955	4601-08	Grading Bit. Stab. Base Plant Mix Bit.	28' 28' 24'	10" 2"	10
1957	A.F.E. 605	Light Bit. Seal	27'		11
1958	4601-09	Plant Mix Bit.	24'	1 1/2" 3" added	12
1959	A.F.E. 605	Light Bit. Seal	25'		13
1963		Light Bit. Seal	25'		14



YEARS		TOTAL MILES	UNINCORPORATED		INCORPORATED		RURAL		URBAN		REMARKS: See Sheet N ^o 1
FROM	TO		RDWY. MI.	BR. MI.	RDWY. MI.	BR. MI.	RDWY. MI.	BR. MI.	RDWY. MI.	BR. MI.	

