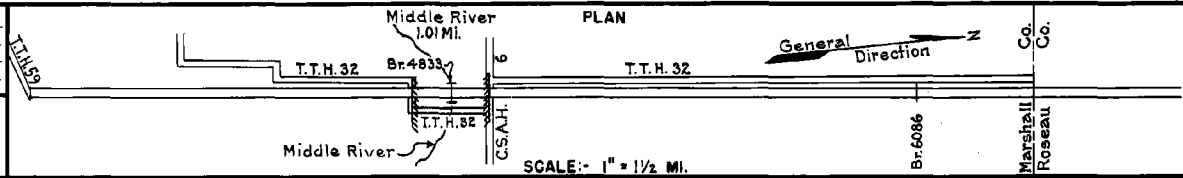


PREPARED BY  
HIGHWAY PLANNING SURVEY  
IN COOPERATION WITH  
U.S. PUBLIC ROADS ADMINISTRATION

STATE OF MINNESOTA  
DEPARTMENT OF HIGHWAYS  
ROAD LIFE STUDIES  
CONSTRUCTION PROJECT LOG RECORD

CONTROL SECTION 4504  
TRUNK HIGHWAY 32  
COUNTY Marshall  
DISTRICT 2B

LIMITS: Jct. T.T.H. 59 - N. Co. Line



YEAR BUILT	PROJECT N <sup>o</sup>	DESCRIPTION			CODE N <sup>o</sup> DIST				
		TYPE	WIDTH	THICKNESS					
		Earth	24'		No Record of Constr.	1	6.30		
		Gravel	22'	2"	No Record of Constr.	2		8.25	
		Grading	32'						Relocation shortens 1.49
1929	32-32-25-2	Br. 4833 Br. 6086	27'		30' B.S. W108 D.	3			13.06
1930	32-32-25-2	Gravel	24'	1 3/4"	800 C.Y./Mile.	4			13.06
1931	32-32-25-2	Oil Tr. Gravel	24'	1 1/2"	13650 Gal./Mile. Maint. Dept.	5			13.06
M	1940	A.F.E. 29			RT-6, 1672 Gal./Mi. Maint. Dept.	6	6.02		7.04
M	1941	A.F.E. 41			Frost Boil Corr. (Spots) Maint. Dept.	7			13.06
M	1941	A.F.E. 32			Bit. Retreat 24' SC-4, 4925 Gal./Mi. Grav. 278 C.Y./Mi. Maint. Dept.	8	5.53		
M	1943	A.F.E. 4			Bit. Fog Seal (Spots) 24' RC-3, 403 Gal./Mi. Grav. 11 C.Y./Mi. Maint. Dept.	9			13.06
M	1944	A.F.E. 4			Bit. Fog Seal 24' RT-6, 1845 Gal./Mi. Grav. 52 C.Y./Mi. Maint. Div.	10			13.06
C	1945	A.F.E. 23			Bit. Resurfacing Mixed Bit. 24' 7/8" added RT-6, 8108 Gal./Mi. Grav. 410 C.Y./Mi. Maint. Div.	11	6.02		
C	1947	A.F.E. 19			Grav. Lift (Spots) Bit. Resurfacing Mixed Bit. 24' 1" added MC3 RT-6, 71373 Gal. Agg. 4983 Tons	12	1.38	4.64	7.04
C	1948	A.F.E. 18			Sand Gravel Lift Bit. Surfacing Mixed Bit. 24' 1" added (Mixed Prime) 5638 RT-6, 50749 Gal.	13		5.00	4.68
M	1949	A.F.E. 4			Bit. Fog Seal 24' RG-18 RC-1, 19505 Gal. Agg. 320 C.Y.	14		4.63	13.06

YEARS		TOTAL MILES	UNINCORPORATED		INCORPORATED		RURAL		URBAN	
FROM	TO		RDWY. MI.	BR. MI.	RDWY. MI.	BR. MI.	RDWY. MI.	BR. MI.	RDWY. MI.	BR. MI.
1921	1928	14.55	13.30	0.00	1.25	0.00	14.55	0.00	0.00	0.00
1929		13.06	12.04	0.01	1.01	0.00	13.05	0.01	0.00	0.00

REMARKS: Layout is to scale as of 1929

U) This work not done under this project number but lies within the limits of this project

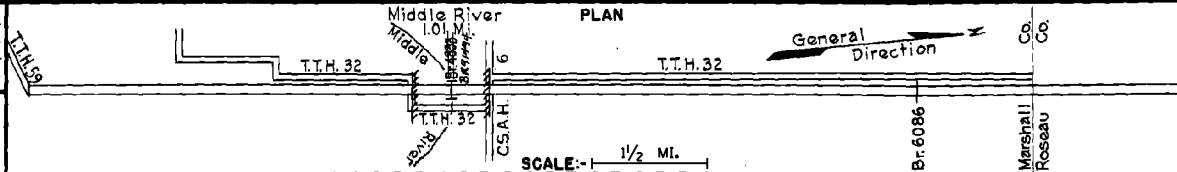
PREPARED BY  
HIGHWAY PLANNING SURVEY  
IN COOPERATION WITH  
U.S. PUBLIC ROADS ADMINISTRATION

STATE OF MINNESOTA  
DEPARTMENT OF HIGHWAYS  
ROAD LIFE STUDIES  
CONSTRUCTION PROJECT LOG RECORD

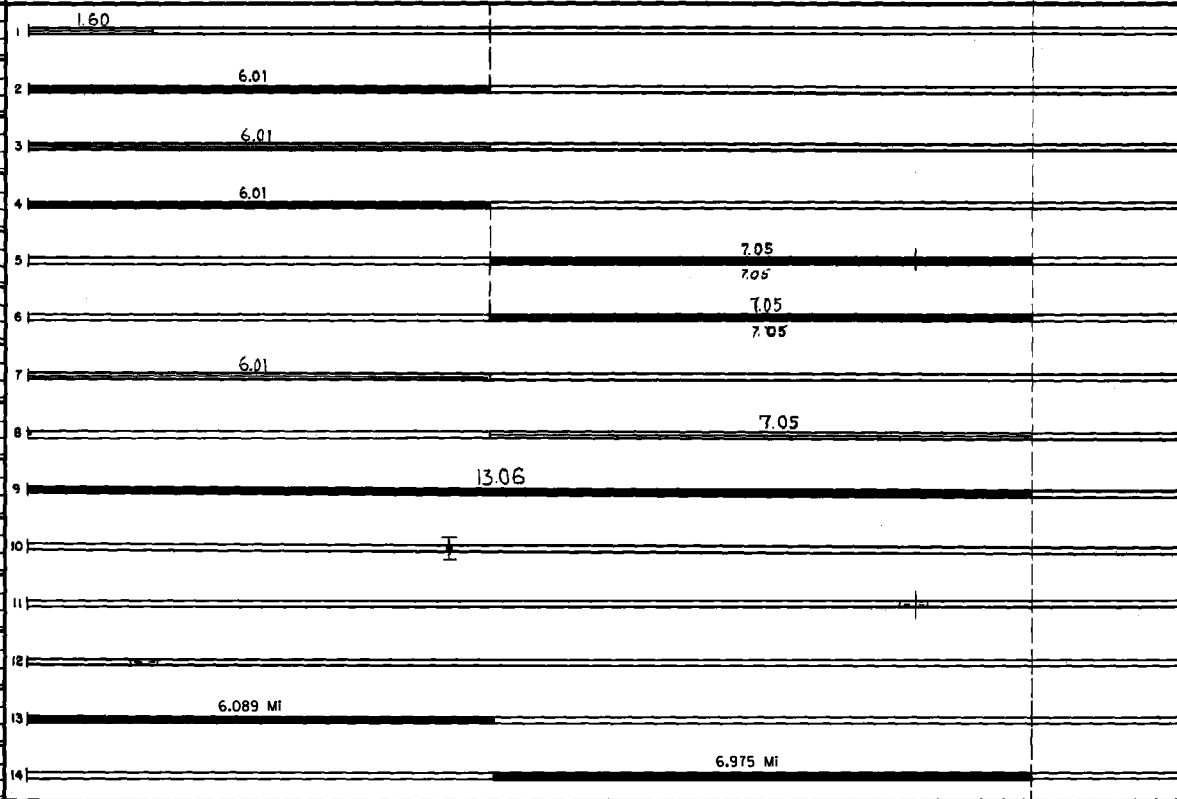
CONTROL SECTION 4504  
TRUNK HIGHWAY 32  
COUNTY Marshall  
DISTRICT 2B

LIMITS: Jct. CSAH-28 - Marshall/Roseau Co. Line

Ref. Pt. 120+00.973 - 134+00.026



YEAR BUILT	PROJECT N <sup>o</sup>	DESCRIPTION			CODE N <sup>o</sup> DIST															
		TYPE	WIDTH	THICKNESS																
M	1953	A.F.E. 605	Light Bit Seal	24'																
C	1954	4504-02	Grading Gravel Base Bit. Stab. Base (Mixed Bit)	24" 3'-9" 2'-4"																
M	1955	A.F.E. 605	Light Bit Seal	24'																
C	1956	4504-06	Plant Mix Bit. Erosion Control *	24" 2'-3"																
C	1956	4504-05	Grading Gravel Base Mixed Bit. (Base)	40" 40" 26"																
C	1961	4504-07	Plant mix Bit	24'																
M	1952		Light Bit Seal	24'																
M	1963	C	Light Bit Seal	25'																
C	1973	4504-11	Misc. Grading Bit Overlay Turn Lanes	24' 3"																
C	1977	4504-13	Misc. Grading Gr. # 91494 & SURFACING	40' 40'																
C	1971	4504-09	PLATE BEAM GUARD RAIL AT BR 6086																	
C	1978	4500-02	PLATE BEAM GUARD RAIL AT M.P. 121.8																	
C	1995	4503-12	Bit. Milling & Overlay	24' 8'																
C	1996	4504-15	Bit. Milling Bit. Overlay	24' 24' 2'																



YEARS FROM	TOTAL TO	UNINCORPORATED		INCORPORATED		RURAL		URBAN	
		RDWY. MI.	BR. MI.	RDWY. MI.	BR. MI.	RDWY. MI.	BR. MI.	RDWY. MI.	BR. MI.

REMARKS: See Sheet No. 1  
(1) Contract not final but work substantially complete  
  
FOR OTHER PROJECTS SEE DIST. NO. 1871.

