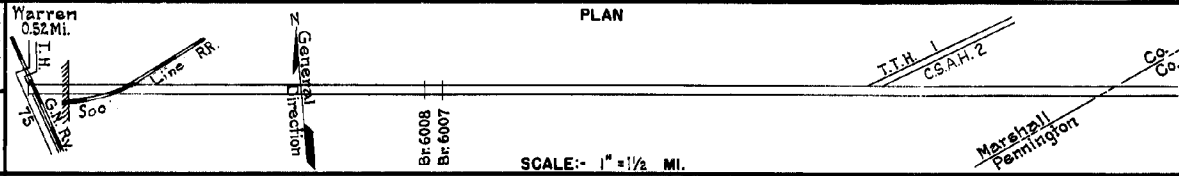


PREPARED BY  
HIGHWAY PLANNING SURVEY  
IN COOPERATION WITH  
U.S. PUBLIC ROADS ADMINISTRATION


STATE OF MINNESOTA  
DEPARTMENT OF HIGHWAYS  
ROAD LIFE STUDIES  
CONSTRUCTION PROJECT LOG RECORD

CONTROL SECTION 4502  
TRUNK HIGHWAY  
COUNTY Marshall  
DISTRICT 2B

LIMITS: Jct. T.H. 75 in Warren - S. Co. Line



YEAR BUILT	PROJECT N <sup>o</sup>	DESCRIPTION				CODE N <sup>o</sup> Dist
		TYPE	WIDTH	THICKNESS	REMARKS	
		Gravel Br. 3385 & 3414 (1)	22' 20'	2"	No Record of Constr. 30' B.S. & 23' B.S.	
		Earth	22'		No Record of Constr.	
1925		Grading Gravel	22'	3"	1300 C.Y./Mile. Maint. Dept.	
1930	1-33-23	Grading Gravel Br. 6008 & 6007	30' 24'	2"	960 C.Y./Mile. W1010D & W128D.	
1932	(2) 1-33-23	Oil Tr. Gravel	24'	1 1/2"	14134 Gal./Mile. Maint. Dept.	1437
1937	1-33-23	Concrete	20'	9-7-9		
M 1941	A.F.E. 29	Bit. Retreat			SC 4,6014 Gal./Mi. Grav. 311 C.Y./Mi. Maint. Dept.	
C 1941	A.F.E. 29	Grade Lift Mixed Bit.	24' 25'	6" 1"		
M 1943	A.F.E. 4	Bit. Fog Seal	24'		RC-3, 2060 Gal./Mi. Grav. 61 C.Y./Mi. Maint. Dept.	
C 1946	A.F.E. 31 A.F.E. 32	Sand Lift Bit. Surfacing Mixed Bit.	28' 24'	8" 1"	SC-3, 18469 Gal. Agg. 521 C.Y.	
C 1946	4502-01	Concrete (Widening)	20'	9-7-9	10' Rf. & 10' L.	4+6
M 1947	A.F.E. 28	Spot Treat Bit. Surf. Repair Spot Grav. Lifts	24'		SC-3, 3145 Gal. Agg. 120 C.Y.	
C 1949	A.F.E. 21	Bit. Resurfacing Mixed Bit.	24'	3/8" added	SC-3, 48747 Gal. Agg. 3640 Tons	
C 1950	4502-03	Railroad Grade Crossing Signal				



YEARS FROM	TO	TOTAL MILES	UNINCORPORATED		INCORPORATED		RURAL		URBAN	
			RDWY. MI.	BR. MI.	RDWY. MI.	BR. MI.	RDWY. MI.	BR. MI.	RDWY. MI.	BR. MI.
1925	1928	17.00	16.47	0.01	0.52	0.00	16.47	0.01	0.52	0.00
1930	1961	14.01	13.49	0.00	0.52	0.00	13.49	0.00	0.52	0.00
1962		14.00	13.48	0.00	0.52	0.00	13.48	0.00	0.52	0.00

REMARKS: Layout is to scale as of 1930

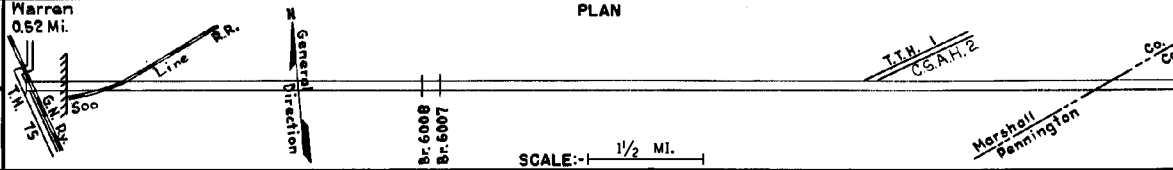
(1) Br. 3385 & 3414 built in 1920  
(2) This work not done under this project number but lies within the limits of this project.

PREPARED BY  
HIGHWAY PLANNING SURVEY  
IN COOPERATION WITH  
U.S. PUBLIC ROADS ADMINISTRATION

STATE OF MINNESOTA  
DEPARTMENT OF HIGHWAYS  
ROAD LIFE STUDIES  
CONSTRUCTION PROJECT LOG RECORD

CONTROL SECTION 4502  
TRUNK HIGHWAY 1  
COUNTY Marshall  
DISTRICT 28

LIMITS: Jct. T.H. 75 in Warren - S. Co. Line  
Ref. Pt. 017+00.050 - 031+00.057



YEAR BUILT	PROJECT N <sup>o</sup>	DESCRIPTION		REMARKS	CODE N <sup>o</sup> DIST.	PLAN
		TYPE	WIDTH THICKNESS			
M 1950	A.F.E. 4	Bit. Fog Seal	24'	RC-1, 19126 Gal. Agg. 424 C.Y.		1 13.78
M 1951	A.F.E. 4	Bit. Surf. Repair	24'	MC-3, 26586 Gal. Agg. 1496 C.Y.		2 4.20
M 1952	A.F.E. 4 A.F.E. 5	Bit. Surf. Repair (0.98 Mi.) Light Seal Coat (13.50 Mi.)	24'	RC-2&3, 31620 Gal. Agg. 1164 C.Y.		3 13.78
C 1954	A.F.E. 817	Bit. 612b. Base Sand Bit. Surf. Treat.	28' 24'	*Base in. Stab. 3" SC-3, 15128 Gal. Agg. 605 Tons		4 0.98
M 1955	A.F.E. 607	Light Bit. Seal	24'	RS-2, 984 Gal. Agg. 73 C.Y.		5 0.98
M 1958	A.F.E. 819	Subgrade Correct Restore Bit. Surf.	24' 2"	2620 Tons MC-3, 2100 Gal. Agg. 202 Tons		6 0.20
C 1962	4502-05	Grading Sub-base Gravel Base Plant Mix Bit. (Base)	4' 11 1/2'	Sub-Base is 3" to 4" sand gravel & select granular material	561	7 13.94 13.94
M 1964	C	Light Bit. Seal	27'	RS-2K, 26920 Gal. Agg. 966 C.Y.		8 13.94
C 1972	4502-08	Level Course Plant Mix Bit. Agg. Shoulders	24' 24' 6'	As Required Right & Left	872	9 13.94
C 1973	4502-10	P.Mix Bit. Surf. SPOT LEVELING	40' 40'		373	10 0.05
M 1970	SF	TURN LANE AT Jct CSAH 2	12'		1870	11 0.07
C 1978	4500-02	PLATE BEAM GUARD RAIL AT BR 6008 & 6007		575 Lin. Ft.	278	12
C 1985	4502-11	Min Inpl. Bit. Bit. Surfacing Bit. Shoulders		Portions Only		13 1.835 (Net 1.322)
C 1993	4502-15	Gravel Shoulder Bit. Overlay	6' 24'	Spec. 2331 Spec. 2341		14 2.939 MI

YEARS FROM	TO	TOTAL MILES	UNINCORPORATED		INCORPORATED		RURAL		URBAN	
			RDWY. MI.	BR. MI.	RDWY. MI.	BR. MI.	RDWY. MI.	BR. MI.	RDWY. MI.	BR. MI.

REMARKS: See Sheet No. 1

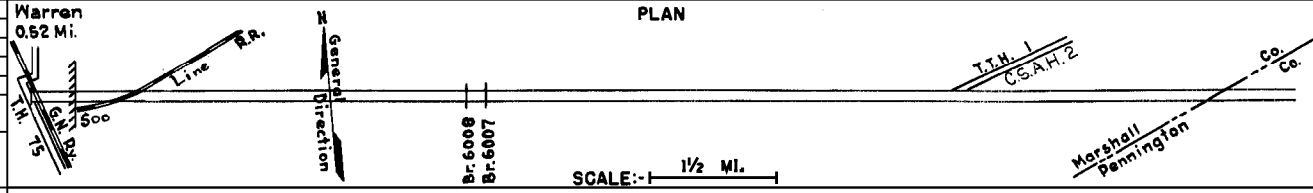
PREPARED BY  
BUREAU OF POLICY & PLANNING  
IN COOPERATION WITH  
U. S. DEPARTMENT OF TRANSPORTATION - FEDERAL HIGHWAY ADMINISTRATION

STATE OF MINNESOTA  
DEPARTMENT OF TRANSPORTATION  
CONSTRUCTION PROJECT LOG RECORD


CONTROL SECTION **4502**  
TRUNK HIGHWAY **1**  
COUNTY **Marshall**  
DISTRICT **2B**

LIMITS: **Jct. T.H. 75 in Warren - S. Co. Line**

Ref. Pt. **017+00.050 - 031+00.057**



YEAR BUILT	PROJECT No	DESCRIPTION			REMARKS
		TYPE	WIDTH	THICKNESS	
C 1994	4502-16	Bit. Overlay			Spec. 2341
		Bit. Shoulder	24'	1 1/2" 3"	Spec. 2331, 2341
		Gravel Shoulder	Var.	3"	Class 1
M 1998	4502-18	Aggregate Seal			F2
S 2002	4502-36	Grading	50'		
		Aggregate Base	44'	12"	Class 6
		Bituminous Layer	44'	6"	Spec. 2360
R 2009	4502-20	Reclamation		var.	
		Milling		3"	
		Bit. Overlay	24'	5"	Spec. 2360



YEARS		TOTAL MILES	UNINCORPORATED		INCORPORATED		RURAL		URBAN		REMARKS:
FROM	TO		RDWY. MI.	BR. MI.	RDWY. MI.	BR. MI.	RDWY. MI.	BR. MI.	RDWY. MI.	BR. MI.	

REMARKS: