

PREPARED BY  
HIGHWAY PLANNING SURVEY  
IN COOPERATION WITH  
U. S. PUBLIC ROADS ADMINISTRATION

STATE OF MINNESOTA  
DEPARTMENT OF HIGHWAYS  
ROAD LIFE STUDIES  
CONSTRUCTION PROJECT LOG RECORD

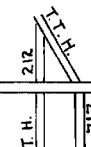
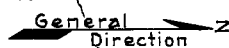
CONTROL SECTION 4303  
TRUNK HIGHWAY 15  
COUNTY McLeod  
DISTRICT 8A

LIMITS: So. Co. Line - Jct. T.H. 212

High Island Creek


PLAN

Co.  
Sibley  
McLeod



SCALE: 1" = 1 MI.

YEAR BUILT	PROJECT N <sup>o</sup>	DESCRIPTION			CODE N <sup>o</sup>
		TYPE	WIDTH	THICKNESS	
					No record of const. Added in 1934. 30 B.S.
C	1940 4303-02	Br. 4722	30'		Widening 30' B.S.
M	1941 A.F.E. 65	Regravelling			398 C.Y./Mile. Maint. Dept.
C	1941 4303-03	Grading	36'		1410 C.Y./Mile.
	1941 4303-05	Stab. Gravel			1-C64 & 4C46.
C	1941 A.F.E. 82	5-Culverts			Seed supplied by R.S.D.(S.P. 4303-06) Maint. Dept.
	1942 1942 A.F.E. 7	Seeding			
M	1945 A.F.E. 6	Grav. Resurfacing			297 C.Y./Mi. Maint. Div.
C	1947 4303-07	Gravel Base	30'	9"	
		Plant Mixed Bit.	24'	1 1/2"	
M	1948 A.F.E. 5	Bit. Seal Coat	24'		RC-3, 15716 Gal. Agg. 557 C.Y.
C	1952 4303-09	Spot Base Repair			
		Plant Mix Bit.	24'	2"	Added
M	1956 A.F.E. 605	Bit. Seal Coat	24'		RC-3, 20723 Gal. Agg. 855 C.Y.
M	1965 C	Light Bit. Seal	25'		RS-1C, 16073 Gal. Agg. 550 C.Y.
C	1967 4303-10	Plant Mix Bit	24'	3"	
		Gravel Shoulders			
C	1976 4303-14	ASPH. CONC. SURF.	24'	2 1/4"	
		GRAV. SHOULDERS	4'		
C	1982 SF	Culvert Repl. & Extensions			Contract No. 3941 48' x 90' RCP 36" x 104' RCP



YEARS		TOTAL MILES	UNINCORPORATED		INCORPORATED		RURAL		URBAN	
FROM	TO		RDWY. MI.	BR. MI.	RDWY. MI.	BR. MI.	RDWY. MI.	BR. MI.	RDWY. MI.	BR. MI.
1934	1940	7.85	7.59	0.01	0.25	0.00	7.84	0.01	0.00	0.00
1941		6.87	6.86	0.01	0.00	0.00	6.86	0.01	0.00	0.00

REMARKS: Layout is to scale as of 1941



