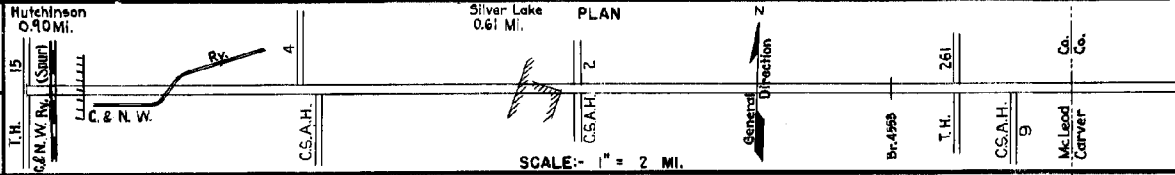


PREPARED BY
HIGHWAY PLANNING SURVEY
IN COOPERATION WITH
U. S. PUBLIC ROADS ADMINISTRATION


STATE OF MINNESOTA
DEPARTMENT OF HIGHWAYS
ROAD LIFE STUDIES
CONSTRUCTION PROJECT LOG RECORD

CONTROL SECTION 4302
TRUNK HIGHWAY 7
COUNTY McLeod
DISTRICT BA

LIMITS: Jct. T.H. 15 in Hutchinson - E. Co. Line.



YEAR BUILT	PROJECT N ^o	DESCRIPTION			CODE N ^o
		TYPE	WIDTH	THICKNESS	
		Gravel	24'	1"	No Record of Constr. Added in 1934.
		Dr. X-361 & 3199	18'		20 P.S. & 16' C.S.
1920		Grading	24'		Co. Job 1801. Added in 1934. 1200 C.Y./Mile.
		Gravel	20'		10' Cons. Slab.
1936	7-119-22-1	Grading	32'		YY 106 D.
		Dr. 4555			
(1)					
1936	7-119-22-1	Gravel	24'	1"	Maint. Dept.
1938	4302-01	Grading	32'		YY 106.
		Dr. 8478			
1938	4302-02	Gravel	32'	1 1/2"	
1939	4302-06	Roadside Develop.			
1939	A.F.E. 32	Seeding			Maint. Dept.
C		Stab. Grav. Base	40'	6'-12"	
1940	4302-10	Bit Surf-Treat.	24'	3/4"	
C					
1940	4302-13	Mono. Culvert			YY 44. YY 86 D.
		Br. 8517			
C					
1940	4302-03	Grading	34'		
		Sand Base	34'	6"	
M					
1940	A.F.E. 14	Regravelling			311 C.Y./Mile. Maint. Dept.
C					
1940	A.F.E. 48				Seed supplied by RSD (SR 4302-14)
1941	A.F.E. 14	Seeding			Maint. Dept.
M					
1941	A.F.E. 18	Frost Boil Exc. & Fog Seal			5648001, 148 Gal./Mi. Grav. 1117 C.Y./Mi. Maint. Dept.



FROM	TO	TOTAL MILES	UNINCORPORATED		INCORPORATED		RURAL		URBAN	
			RDWY. MI.	BR. MI.	RDWY. MI.	BR. MI.	RDWY. MI.	BR. MI.	RDWY. MI.	BR. MI.
1934	1935	18.16	16.87	0.01	1.28	0.00	17.65	0.01	0.50	0.00
1936	1937	18.16	16.88	0.00	1.28	0.00	17.66	0.00	0.50	0.00
1938	1939	18.02	16.70	0.00	1.32	0.00	17.45	0.00	0.54	0.00
1940	1941	17.95	16.80	0.00	1.15	0.00	17.41	0.00	0.54	0.00
1941		17.45	16.44	—	1.01	—	17.05	—	0.40	—

REMARKS: Layout is to scale as of 1934.

(1) This work not done under this project number but lies within the limits of this project.

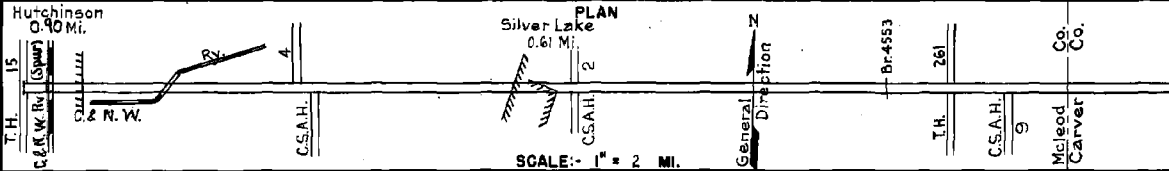
4-25

PREPARED BY
HIGHWAY PLANNING SURVEY
IN COOPERATION WITH
U.S. PUBLIC ROADS ADMINISTRATION

STATE OF MINNESOTA
DEPARTMENT OF HIGHWAYS
ROAD LIFE STUDIES
CONSTRUCTION PROJECT LOG RECORD

CONTROL SECTION 4302
TRUNK HIGHWAY
COUNTY McLeod
DISTRICT 8A

LIMITS: Jct. T.H. 15 in Hutchinson - E. Co. Line



YEAR BUILT	PROJECT N ^o	DESCRIPTION		REMARKS	CODE N ^o	T.H.
		TYPE	WIDTH THICK- NESS			
C 1941	4302-16	Stab. Grav. Base Mixed Bit.	32' 6" 26' 1"			1
C 1941	4302-17	Stab. Grav. Base Mixed Bit.	34' 0" 24' 0"	60' Wide in Silver Lake. 40' " " " " "		2
M 1943	A.F.E. 16 A.F.E. 4	Subgr. Treat. (Spots) & Bit. Surf. Repair		Oil, 2129 Gal./Mi. Grav. 308 C.Y./Mi. Maint. Dept.		3
M 1944	A.F.E. 4	Spot Treat. Bit. Surf. Repair		Oil 162 Gal./Mi. Grav. 7 C.Y./Mi. Maint. Div.		4
C 1944	4302-19	Subgr. Corr. (Spots) Grav. Base (Spots) Mixed Bit.	24' 4" 26' 1 1/2"	Added thickness.		5
M 1945	A.F.E. 4 A.F.E. 5	Spot Treat. Bit. Surf. Repair Bit. Seal Coat		RC3, 3932 Gal./Mi. Sand, 113 C.Y./Mi. Maint. Div.		6
M 1948	A.F.E. 4	Spot Treat. Bit. Surf. Repair	30'	MC3, 11037 Gal. Agg. 615 C.Y.		7
M 1950	A.F.E. 4 A.F.E. 7	Spot Treat. Bit. Surf. Repair Light Seal Coat	24'	RC3-01 & MC3, 29157 Gal. Agg. 993 C.Y.		8
M 1951	A.F.E. 4	Spot Treat. Bit. Surf. Repair		MC3, 4700 Gal. Agg. 185 C.Y.		9
C 1953	4302-21	Spot Grad. & Sub-base Bit. Stab. Base Plant Mix Bit.	35' 8" 34' 0"	6'-9" 2"	added thickness	10
C 1955	4302-23	Concrete	44'	8"	On Salv. Stab. Grav.	11
M 1956	A.F.E. 605	Bit. Seal Coat	24' 0"		RC5 & RS2, 55916 Gal. Agg. 2380 C.Y.	12
C 1964 1965	4302-25 Maint. Div.	Gravel Shoulders Pit mix Bit. Retaining Wall	24' 0"	2"	over surf. in place	13
C 1965	4302-26	Traffic Signals				14

YEARS FROM TO	TOTAL MILES	UNINCORPORATED		INCORPORATED		RURAL		URBAN		REMARKS: See Sheet N ^o 1
		RDWY. MI.	BR. MI.	RDWY. MI.	BR. MI.	RDWY. MI.	BR. MI.	RDWY. MI.	BR. MI.	

4-75

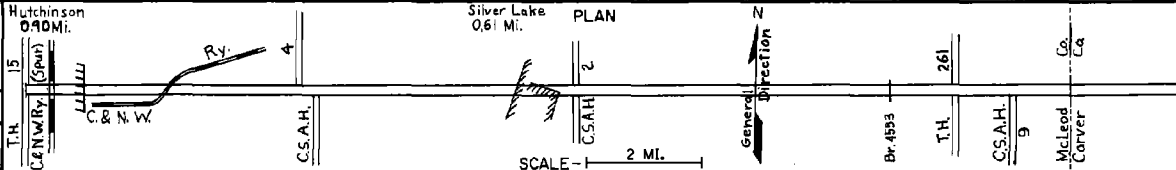
PREPARED BY
TRAFFIC AND PLANNING DIVISION
IN COOPERATION WITH
U.S. DEPARTMENT OF COMMERCE
BUREAU OF PUBLIC ROADS

STATE OF MINNESOTA
DEPARTMENT OF HIGHWAYS
ROAD LIFE STUDIES
CONSTRUCTION PROJECT LOG RECORD


CONTROL SECTION 4302
TRUNK HIGHWAY 7
COUNTY McLeod
DISTRICT 8A

LIMITS: Jct. T.H. 15 in Hutchinson - E. Co. Line

Ref. Pt. 141+00.970 - 159+00.955



YEAR BUILT	PROJECT NO.	DESCRIPTION				REMARKS
		TYPE	WIDTH	THICKNESS		
M 1967	C	Light Bit. Seal Coat	25'			CRS-1 Bit. 39,006 Gal. FA-1 Agg. 1,488.5 C.Y.
C 1971	4302-29	Shldr. Widening Plant Mix Bit.	24'-40'	1 1/2"		
C 1973	-31	Asphaltic Conc. Bit. Shouldering	24'	2 1/4"	10'	
M 1973	SF	Crack & Joint Seal				11,272 Lin. Ft.
M 1974	SF	Crack & Joint Seal				104,275 Lin. Ft.
C 1981	4302-34 F 978-2148	Widening C.B.G. Signal Revisions	a'	a"		
M 1984	SF	Joint Repair Crack Repair				5,896 Lin. Ft. 5,178 Lbs. 7,048 Lin. Ft.
M 1988	4285	Bit. Overlay	24'	1 1/2"		Spec. 2341
C 1989	4302-40	Grading Bit. Surfacing	24'	6 1/2" 3" 1"		Spec. 2331 Spec. 2341 Spec. 2361
M 1990	4397	Joint Repair				
C 1990	4302-37	Grading Bit. Surfacing	Var.	9 1/2" 3" 1"		Spec. 2331 Spec. 2341 Spec. 2361
M 1991	4449	Fog Seal				
M 1992	4526	Bit. Sealing				
M 1993	93147	Bit. Sealing				



YEARS		TOTAL MILES	UNINCORPORATED		INCORPORATED		RURAL		URBAN	
FROM	TO		RDWY. MI.	BR. MI.	RDWY. MI.	BR. MI.	RDWY. MI.	BR. MI.	RDWY. MI.	BR. MI.

REMARKS: See Sheet No. 1

