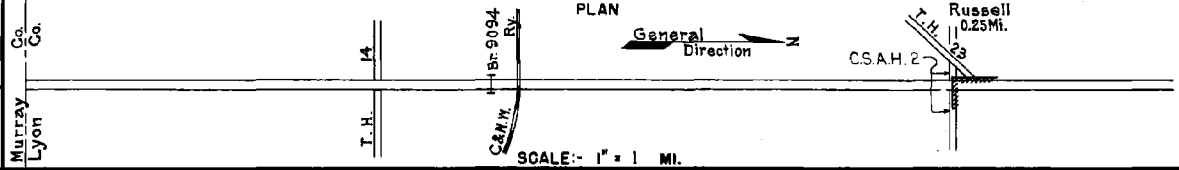


PREPARED BY
HIGHWAY PLANNING SURVEY
IN COOPERATION WITH
U.S. PUBLIC ROADS ADMINISTRATION

STATE OF MINNESOTA
DEPARTMENT OF HIGHWAYS
ROAD LIFE STUDIES
CONSTRUCTION PROJECT LOG RECORD

CONTROL SECTION 4211
TRUNK HIGHWAY 81
COUNTY Lyon
DISTRICT 88

LIMITS: S.Co.Line-Jct.T.H.23 at Russell



YEAR BUILT	PROJECT N ^o	DESCRIPTION			CODE N ^o	Murray Lyon	Co. Co.
		TYPE	WIDTH	THICKNESS			
		Gravel	20'	2"			No Record of Constr.
							Added in 1934.
1916	Br. 1965		19'				18 P.S. Added in 1934.
		Grading					Co. Job 3101.
1931		Gravel	24'	2"			1000 C.Y./Mile Added in 1934.
M	1941 A.F.E. 38	Regravelling					200 C.Y./Mile Maint. Dept.
M	1942 A.F.E. 6	Regravelling					302 C.Y./Mile Maint. Dept.
M	1944 A.F.E. 6	Grav. Resurfacing					303 C.Y./Mi. Maint. Div.
M	1947 A.F.E. 6	Grav. Resurfacing					3572 C.Y.
M	1950 A.F.E. 6	Gravel Resurfacing	24'				4709 Tons
C	1953 A.F.E. 620	Daylite Ry. X-ing					
C	1955 4211-02	Grading	40'				← Alignment changes shorten 0.03 →
		Gravel	36'	2"			1200 C.Y./MI.
C	1957 4211-03	Grading	40'				
	4211-04	Gravel	34'	2"			1200 C.Y./MI.
			30'				60' C.S.
C	1957 4211-06	Sand-Grav. Sub-base	34'	6"			
	4211-07	Gravel Base	34'	3"			
		Plant Mix Bit.	24'	1 1/2"			
M	1958 A.F.E. 605	Light Bit. Seal	25'				RC-2, 15680 Gal. Agg. 618 Tons
M	1966 C	Light Bit. Seal	25'				CRS-1, 18753 Gal. Agg. 627 C.Y.

YEARS		TOTAL MILES	UNINCORPORATED		INCORPORATED		RURAL		URBAN	
FROM	TO		RDWY. MI.	BR. MI.	RDWY. MI.	BR. MI.	RDWY. MI.	BR. MI.	RDWY. MI.	BR. MI.
1934	1954	8.30	8.05	0.00	0.25	0.00	8.30	0.00	0.00	0.00
1955	1956	8.27	8.02	0.00	0.25	0.00	8.27	0.00	0.00	0.00
1957	1972	8.27	8.01	0.01	0.25	0.00	8.26	0.01	0.00	0.00
1973		8.03	8.01	0.01	0.01	0.00	8.02	0.01	0.00	0.00

REMARKS: Layout is to scale as of 1934

0.24 (0.24 mi. Transferred out in 1973 due to relocation of T.H. 23)

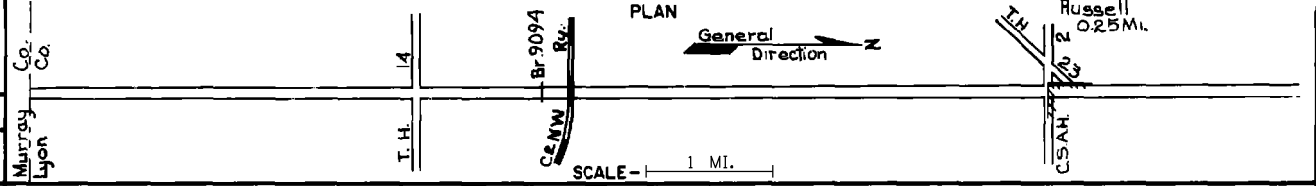
10-74

PREPARED BY
 TRANSPORTATION & TRANSIT PLANNING & PROGRAMMING DIVISION
 IN COOPERATION WITH
 U.S. DEPARTMENT OF TRANSPORTATION-FEDERAL HIGHWAY ADMINISTRATION


STATE OF MINNESOTA
 DEPARTMENT OF HIGHWAYS
 ROAD LIFE STUDIES
 CONSTRUCTION PROJECT LOG RECORD

CONTROL SECTION 4211
 TRUNK HIGHWAY 91
 COUNTY Lyon
 DISTRICT 8B

LIMITS: S.Co. Line - Jct T.H. 23 at Russell
 Ref. Pt. 053+00.440 - 061+00.462



YEAR BUILT	PROJECT NO.	DESCRIPTION			REMARKS
		TYPE	WIDTH	THICKNESS	
C	4211-08	Bit. Overlay Gravel Shoulders	24'	3"	
M	M4259	Bit. Sealing			
C	4211-10	Bit. Overlay	24'	1 1/4"	Spec. 2331
S	4211-11	Bituminous Overlay	24'	3"	Spec. 2350
S	4211-12	Bituminous Overlay	24'	1 1/2"	Spec. 2360
	8828-134	Milled Rumble Strips			(Bituminous Mainline)



YEARS		TOTAL MILES	UNINCORPORATED		INCORPORATED		RURAL		URBAN	
FROM	TO		RDWY. MI.	BR. MI.	RDWY. MI.	BR. MI.	RDWY. MI.	BR. MI.	RDWY. MI.	BR. MI.

REMARKS: See Sheet No. 1