


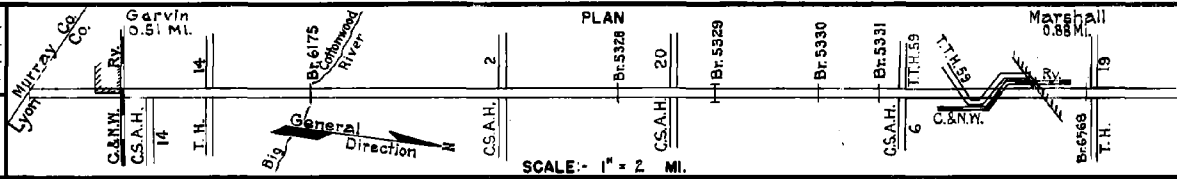
PREPARED BY
HIGHWAY PLANNING SURVEY
IN COOPERATION WITH
U. S. PUBLIC ROADS ADMINISTRATION

STATE OF MINNESOTA
DEPARTMENT OF HIGHWAYS
ROAD LIFE STUDIES
CONSTRUCTION PROJECT LOG RECORD

CONTROL SECTION 4208
TRUNK HIGHWAY 59
COUNTY Lyon
DISTRICT 88

LIMITS: S. Co. Line-Jct.T.H.19 in Marshall

YEAR BUILT	PROJECT N°	DESCRIPTION				CODE N°
		TYPE	WIDTH	THICKNESS	REMARKS	
		Gravel	22'	2"	No Record of Constr.	
		Earth	22'		No Record of Constr.	
1920	59-17-6	Asphalt (Concrete Base)	V.M.		Transferred to T.H.19 in 1931.	
1920	59-14-8 59-68-2	Asphalt (Concrete Base)	V.W.			
1921	59-17-4	Grading Gravel	24' 20'	3"	1200 C.Y./Mile.	
1921	59-17-4	Grading	24'			
1921	59-17-02	Gravel	20'	3"	1200 C.Y./Mile.	
1922	59-68-21	Gravel	24'	2 1/2"	1200 C.Y./Mile.	
1923	59-17-22	Br. 3893	20'		40' Bridge.	
1926	59-17-25	Br. 4532	24'		30' C.D.G.	
1930	59-68-21	Oil Tr. Gravel	24'		1324 Gal./Mile. Maint. Dept.	
1931	59-17-27B	Concrete	20'	9-79		
1932	59-17-27A	Concrete	20'	9-79		
		Gravel	24'	2"	No Record of Constr. Taken over in 1934. W1210D & 12 B.S.	



YEARS FROM	TO	TOTAL MILES	UNINCORPORATED		INCORPORATED		RURAL		URBAN	
			RDWY. MI.	BR. MI.	RDWY. MI.	BR. MI.	RDWY. MI.	BR. MI.	RDWY. MI.	BR. MI.
1922	1930	19.72	18.68	0.01	0.03	0.00	18.68	0.01	1.03	0.00
1931	1931	19.57	18.68	0.01	0.88	0.00	18.68	0.01	0.88	0.00
1932	1933	19.67	18.78	0.01	0.88	0.00	18.78	0.01	0.88	0.00
1934	1940	18.97	17.34	0.01	1.61	0.01	17.34	0.01	1.61	0.01
1941	1945	18.61	17.21	0.01	1.38	0.01	17.21	0.01	1.38	0.01
1946	1946	18.61	16.70	0.01	1.89	0.01	17.21	0.01	1.38	0.01
1947	1947	18.10	16.70	0.01	1.38	0.01	17.21	0.01	0.87	0.01

REMARKS: Layout is to scale as of 1934. Plan revised for 1941 relocation. Plan revised for 1947 transfer of .51 mi. to C.S. 4210

(1) This work not done under this project number but lies within the limit of this project.
(2) Br. 5328, W1212T; Br. 5329, 75' L.T., Br. 5330, W128T; & Br. 5331, W128T.

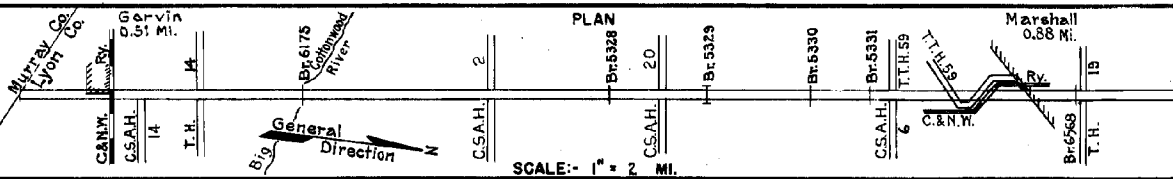
PREPARED BY
HIGHWAY PLANNING SURVEY
IN COOPERATION WITH
U.S. PUBLIC ROADS ADMINISTRATION

STATE OF MINNESOTA
DEPARTMENT OF HIGHWAYS
ROAD LIFE STUDIES
CONSTRUCTION PROJECT LOG RECORD


CONTROL SECTION 4208
TRUNK HIGHWAY 55
COUNTY Lyon
DISTRICT 88

LIMITS: S. Co. Line - Jct. T.H. 19 in Marshall

YEAR BUILT	PROJECT N ^o	DESCRIPTION	CODE N ^o



YEAR BUILT	PROJECT N ^o	TYPE	WIDTH	THICKNESS	REMARKS	CODE N ^o
		Gravel	20'	1"	No Record of Constr. Taken over from County in 1934.	1
		Gravel	40'		No Record of Constr. Taken over from City in 1934.	2
		(Concrete Base) Asphalt	14"	3"	Taken over from City in 1934.	3
		Br. 6176	23'		75 L.T.	
1934	59-17-31-2	Grading	36"			
		Gravel	28'	1/2"	1428 Ton/Mile.	4
		4-Bridges (2)	27'			
1935		Oil Tr. Gravel	25'		13333 Gal./Mile. Maint. Dept.	5
1938	59-68-23	Crossing Signals				6
	59-17-27-3	Crossing Signals				
1939	4208-02	Grading Mono Culvert	36"		Y86 D (Replaces 8239)	7
1939	A.F.E. 80	Improve Shoulders			Maint. Dept.	8
1939	A.F.E. 74	Gravel	28'	1 1/2"	Maint. Dept.	9
C	A.F.E. 7					
1940	4208-04	Seeding			Maint. Dept.	10
C						
1941	4208-06	Grading	36"		1300 C.Y./Mile	11
	4208-08	Stab. Gravel Mono Culv. Ext. Br. 6176			Y66-Y1210 D	
C						
1941	4208-09	Grading Stab. Gravel	36"		1300 C.Y./Mile	12
C						
1941	A.F.E. 58	Seeding			Seed supplied by R.S.D. see 4208-13	13
C						
1942	A.F.E. 7	Seeding			Seed supplied by R.S.D. see S.P. 4208-13	14



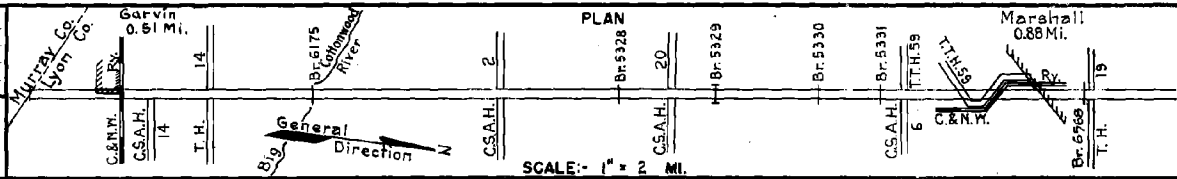
YEARS FROM	TO	TOTAL MILES	UNINCORPORATED		INCORPORATED		RURAL		URBAN		REMARKS
			RDWY. MI.	BR. MI.	RDWY. MI.	BR. MI.	RDWY. MI.	BR. MI.	RDWY. MI.	BR. MI.	
											See Sheet N ^o 1

PREPARED BY
HIGHWAY PLANNING SURVEY
IN COOPERATION WITH
U.S. PUBLIC ROADS ADMINISTRATION

STATE OF MINNESOTA
DEPARTMENT OF HIGHWAYS
ROAD LIFE STUDIES
CONSTRUCTION PROJECT LOG RECORD

CONTROL SECTION 4208
TRUNK HIGHWAY 59
COUNTY Lyon
DISTRICT 86

LIMITS: S.Co.Line-Jct.T.H.19 in Marshall



YEAR BUILT	PROJECT N ^o	DESCRIPTION			CODE N ^o
		TYPE	WIDTH	THICK-NESS	
M	1942 A.F.E. 6	Regraveling			
C&M	1943 A.F.E. 43	Bit.Surf.Rep. 0.47Mi. Bit.Surf.Treat. 0.23Mi.	25'	3/4"	
M	1944 A.F.E. 6	Grav. Resurfacing			
M	1944 A.F.E. 4	Bit.Surf. Repair			
M	1945 A.F.E. 4	Bit.Surf. Repair			
M	1945 A.F.E. 5	Bit Seal Coat			
C	1947 4208-15	Grading Concrete	22'	9-6-9	
C	1948 4208-16	Shoulder Grading Extend W.B.Culv.			
M	1948 A.F.E. 4	Bit Fog Seal			
C	1949 A.F.E. 7	Seeding			
C	1950 4208-17	Concrete	10'	8"	
C	1950 4208-17	Widening Concrete	28'	9-7-9	
C	1950 4208-17	Widening Concrete	14'	8"	
C	1951 4208-10	Grade X-ing Signal			

1	7.51		
2			0.70
3	13.86		
4			0.70
5			0.70
6			0.88
7	14.56		
8	13.58		0.51 0.47
9			0.47
10			
11			0.66
12			
13			
14			

0.51 Transferred to C.S. 4210 (T.H. 66) in 1947.

YEARS FROM	TO	TOTAL MILES	UNINCORPORATED		INCORPORATED		RURAL		URBAN	
			RDWY. MI.	BR. MI.	RDWY. MI.	BR. MI.	RDWY. MI.	BR. MI.	RDWY. MI.	BR. MI.

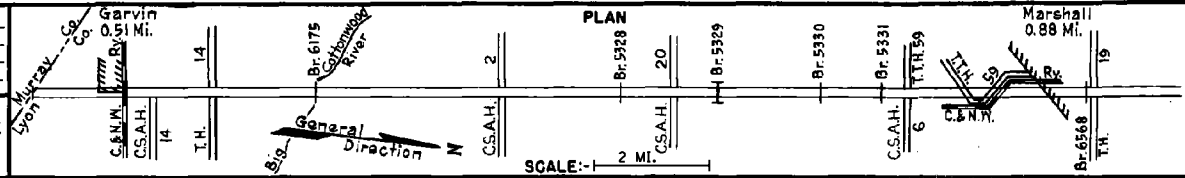
REMARKS: See Sheet No. (1) Contract not final but work substantially complete in 1947.
(2) Contract not final but work substantially complete in 1948.
(3) Contract not final but work substantially complete in 1990.

PREPARED BY
HIGHWAY PLANNING SURVEY
IN COOPERATION WITH
U. S. PUBLIC ROADS ADMINISTRATION


STATE OF MINNESOTA
DEPARTMENT OF HIGHWAYS
ROAD LIFE STUDIES
CONSTRUCTION PROJECT LOG RECORD

CONTROL SECTION 4208
TRUNK HIGHWAY 59
COUNTY Lyon
DISTRICT 8B

LIMITS: S. Co. Line - Jct. T.H. 19 in Marshall
Ref. Pt. 055+00.515 - 073+00.600



YEAR BUILT	PROJECT N°	DESCRIPTION			CODE N°
		TYPE	WIDTH	THICKNESS	
C	1952 4208-19	Plant Mix Bit.	50'	4"	On old concrete
C	1955 4208-20	Hot Asphaltic Conc.	50'	3" added	
M	1956 A.F.F. 605	Bit Seal Coat			RT-10, 3048 Gal. Agg. 145 C.Y.
C	1971 4208-22	Plant Mix Bit. Gravel Shoulders	20'	3" Var.	over 20' P.C. Conc. Rt. & Lt.
C	1973 4207-27	Grading Base Plant Mix Bit	Var.	3"	
M	1973 SF	Crack & Joint Seal			7130 Lin. Ft.
M	1978 4208	Shoulder Surf.			8' R&L C.I. SHOULDERING VAR. DEPTH
M	1978 SF	Wedge Paving	30'	8"	1887 Tons P.M.M.
C	1981 4208-26	Traffic Barriers			
M	1985 SF	Mult. Inpt. Bit. Bit. Surfacing	70'	3/4"	
C	1993 4208-38	Widening Bit. Overlay	28'	3" 1/2"	Spec. 2341 Spec. 2331
C	1994 4208-36	Grading Conc. Surfacing	27'	7"	
C	1998 4208-39	Grading Surfacing Agg. Base	Var. 32'	42" 3"	Class 5
M	1999 M99187	Aggregate Seal			



YEARS FROM TO		TOTAL MILES	UNINCORPORATED		INCORPORATED		RURAL		URBAN	
FROM	TO		RDWY. MI.	BR. MI.	RDWY. MI.	BR. MI.	RDWY. MI.	BR. MI.	RDWY. MI.	BR. MI.

REMARKS: See Sheet No. 1

