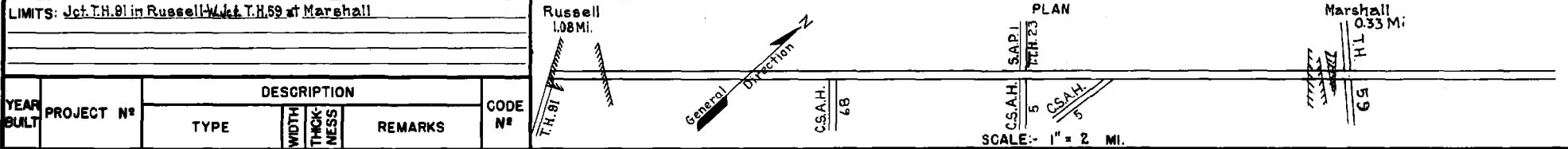


PREPARED BY
HIGHWAY PLANNING SURVEY
IN COOPERATION WITH
U. S. PUBLIC ROADS ADMINISTRATION


STATE OF MINNESOTA
DEPARTMENT OF HIGHWAYS
ROAD LIFE STUDIES
CONSTRUCTION PROJECT LOG RECORD

CONTROL SECTION 4207
TRUNK HIGHWAY 23
COUNTY Lyon
DISTRICT 86

LIMITS: Jct. T.H. 81 in Russell - W. Jct. T.H. 59 at Marshall



YEAR BUILT	PROJECT N°	DESCRIPTION			CODE N°
		TYPE	WIDTH	THICKNESS	
		Gravel Br. 337	20'	2"	No Record of Const. Added in 1934. 50' Conc. Arch.
1935		Oil Tr. Gravel	20'	2"	5000 Gal./Mile. Maint. Dept.
		Gravel Br. 4580	20'	2"	No Record of Const. Taken over in 1936. 40' L.T.
1935	39-88-2I-2A	Grading	32'		Not in use as T.H. until 1936.
1935	39-86-2I-2A	Gravel	20'	1/4"	800 C.Y./Mile. Not in use as T.H. until 1936.
1936	39-88-2I-2C	Grading	32'		
1936	39-88-2I-2C&A	Gravel	20'	1"	Maint. Dept.
		Grading	32'		
1937	39-88-2I-4B	Gravel	32'	1/4"	800 C.Y./Mile.
		4207-01 Capping Springs			
1939	4207-02	Conc. Box Culv.			
		4207-06 Mono. Culverts.			
1939	4207-08	R/W. Fence			
		Grading	34'		
1939	4207-05	Gravel	34'	1/4"	800 C.Y./Mile.
		C			
1940	4207-11	Seeding			Maint. Dept.
		A.F.E. 6			
		C			
1940	4207-12	Bitum. Surf. Tr.	26'	3/4"	
		Stab. Agg. Base	32'	5/2"	
		C			
1941	4206-04	Bit. Surf. Treat.	26'	3/4"	
		Stab. Sand-Gr. Base	32'	5/2"	



YEARS		TOTAL MILES	UNINCORPORATED		INCORPORATED		RURAL		URBAN	
FROM	TO		ROWY. MI.	BR. MI.	ROWY. MI.	BR. MI.	ROWY. MI.	BR. MI.	ROWY. MI.	BR. MI.
1934	1935	12.04	11.01	0.01	1.02	0.00	12.03	0.01	0.00	0.00
1935	1936	15.85	14.61	0.02	1.22	0.00	15.83	0.02	0.00	0.00
1937	1938	15.86	14.61	0.02	1.23	0.00	15.84	0.02	0.00	0.00
1939	1952	13.28	11.98	0.02	1.28	0.00	13.06	0.02	0.20	0.00
1953	1967	13.28	11.25	0.02	2.01	0.00	13.06	0.02	0.20	0.00
1968	1970	13.28	10.72	0.02	2.54	0.00	13.06	0.02	0.20	0.00
1971	1971	13.31	10.75	0.02	2.54	0.00	13.09	0.02	0.20	0.00

REMARKS: Layout is to scale as of 1937. Plan revised for 1939 relocation.

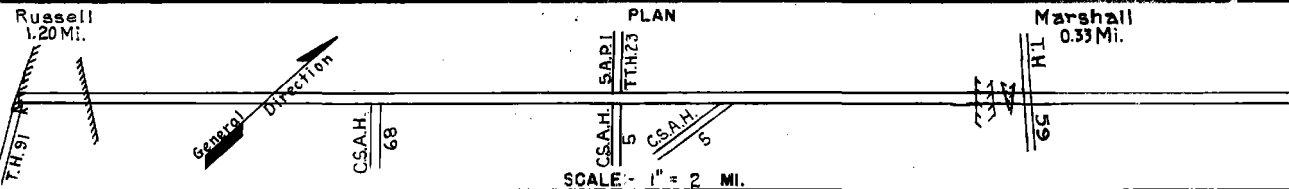
(1) This work not done under these project numbers but lies within the limits of these projects.

PREPARED BY
HIGHWAY PLANNING SURVEY
IN COOPERATION WITH
U. S. PUBLIC ROADS ADMINISTRATION


STATE OF MINNESOTA
DEPARTMENT OF HIGHWAYS
ROAD LIFE STUDIES
CONSTRUCTION PROJECT LOG RECORD

CONTROL SECTION 4207
TRUNK HIGHWAY 23
COUNTY Lyon
DISTRICT 8B

LIMITS: Jct. T.H.91 in Russell to Jct. T.H.59 at Marshall



YEAR BUILT	PROJECT N°	DESCRIPTION			CODE N°
		TYPE	WIDTH	THICKNESS	
M	1941 A.F.E. 15	Bit Seal Coat			
M	1944 A.F.E. 5	Bit Seal Coat			
M	1945 A.F.E. 4	Spot Treat. Bit Surf Repair			
M	1946 A.F.E. 4	Spot Gravel Lifts Spot Treat Bit Surf Repair	26'	1" 6"	
M	1947 A.F.E. 4	Spot Treat. Bit Surf Repair			
M	1948 A.F.E. 4	Spot Treat. Bit Surf Repair	24'		
M	1949 A.F.E. 4	Spot Treat. Bit Surf Repair			
C	4207-14	Gravel Base (1)	338'	4'-8" added thickness	
C	4207-15	Plant Mix Bit.	244'	1 1/2"	
C	A.F.E. 34	Gravel Shoulders	4-4'		
M	1954 A.F.E. 605	Light Bit Seal	244'		
C	4207-17	Base (2) Plant Mix Bit.	44'	2'-3"	
C	4207-19	Traffic Signals			
M	1961 SF	Light Bit Seal	25'		
C	4207-23	Grading	66'	(2)	
C	4207-29	Plant Mix Bit.	24'	3"	
C	4207-31	Plant Mix Bit.	244'	1 3/4"	
M	1972 SF	Joint Seal			



YEARS FROM	YEARS TO	TOTAL MILES	UNINCORPORATED		INCORPORATED		RURAL		URBAN	
			RDWY. MI.	BR. MI.	RDWY. MI.	BR. MI.	RDWY. MI.	BR. MI.	RDWY. MI.	BR. MI.
1972	1972	13.31	10.45	0.00	2.86	0.00	12.24	0.00	1.05	0.00
1973		14.23	12.70	0.00	1.53	0.00	13.90	0.00	0.33	0.00

REMARKS: See Sheet #1
(1) Except on 44' section (Mi. Pt. 0.29-0.44) (2) 2'x44' Plant Mix Bit. base place on old 10'-12'x32' Grav. base which was widened to 44' with 15" Grav. (2) The 0.22 & 0.32 mi. retired in 1973 were temporary connections

