

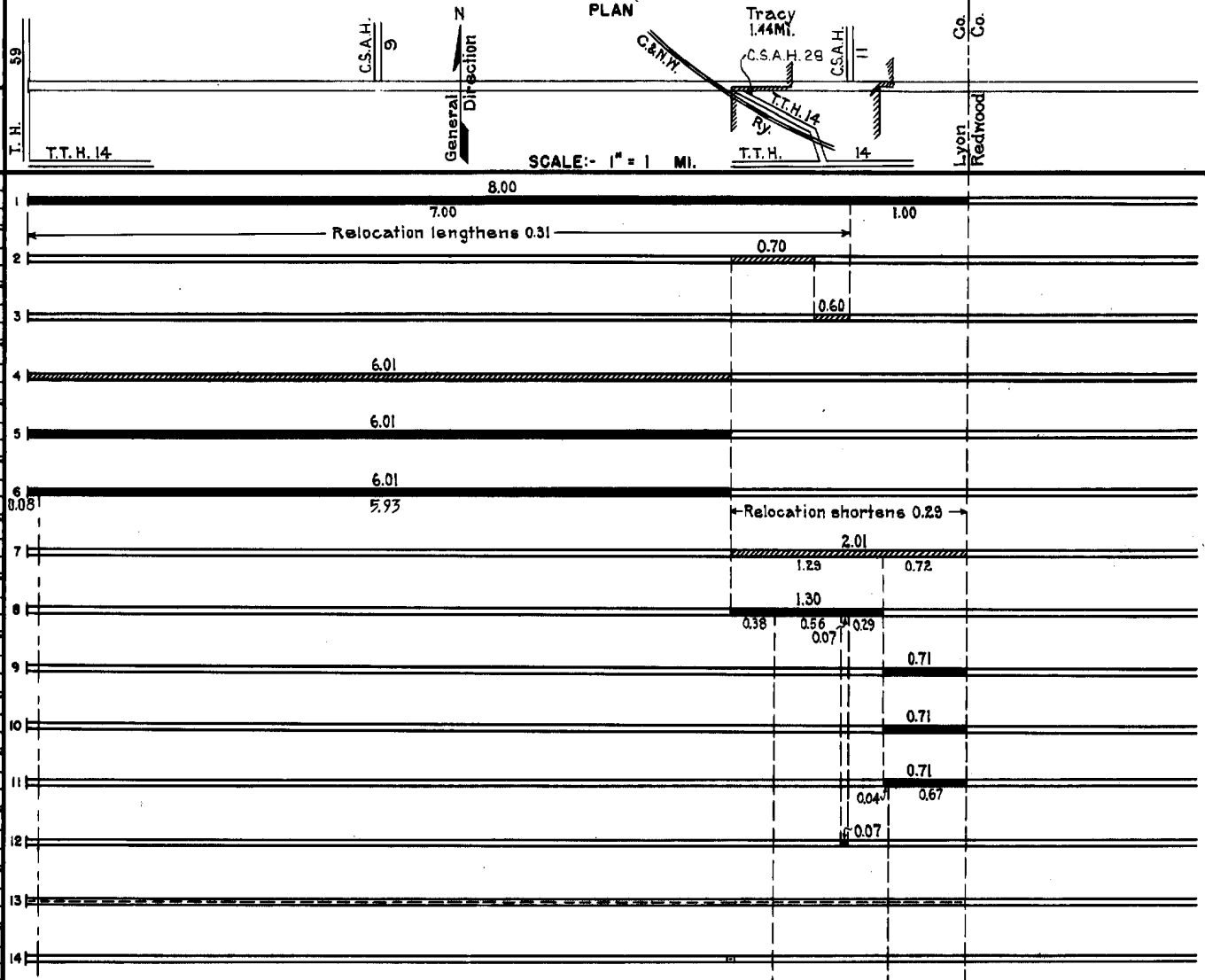
PREPARED BY
HIGHWAY PLANNING SURVEY
IN COOPERATION WITH
U. S. PUBLIC ROADS ADMINISTRATION

STATE OF MINNESOTA
DEPARTMENT OF HIGHWAYS
ROAD LIFE STUDIES
CONSTRUCTION PROJECT LOG RECORD

CONTROL SECTION 4202
TRUNK HIGHWAY 14
COUNTY Lyon
DISTRICT 86

LIMITS: Jct. T.H. 59 - E. Co. Line

YEAR BUILT	PROJECT N°	DESCRIPTION			CODE N°
		TYPE	WIDTH	THICKNESS	
		Gravel	20'	2"	No Record of Constr.
		Concrete			No Record of Constr. Taken over from City in 1924.
		Gravel			No Record of Constr. Taken over from City in 1924.
1924	14-7-36	Grading	30'		
1925	14-7-36	Gravel	24'	2 1/2"	1200 C.Y./Mile.
1931	14-7-36	Concrete	20'	9-7-9	
1931	14-7-31-A	Grading	32'		Includes 0.07 Mile exception for city paving
1931	14-7-31-A	Concrete	20'	9-7-9	Includes 0.07 Mile exception for city paving
1931	14-7-31-B	Gravel	24'	1 3/4"	800 C.Y./Mile.
1932	14-7-31-B	Gravel	24'	2 1/4"	500 C.Y./Mile.
1933	14-7-31-B	Concrete	20'	9-7-9	
1933	(1)	Mixed Bit.	24'	1"	On old Concrete
1939	A.F.E. 76	Shoulder Graveling			
c					
1940	4202-02	Roadside Devel.			Park Grounds



YEARS		TOTAL MILES	UNINCORPORATED		INCORPORATED		RURAL		URBAN	
FROM	TO		RDWY. MI.	BR. MI.	RDWY. MI.	BR. MI.	RDWY. MI.	BR. MI.	RDWY. MI.	BR. MI.
1921	1923	8.00	6.75	0.00	1.25	0.00	6.75	0.00	1.25	0.00
1924	1930	8.31	6.76	0.00	1.55	0.00	6.76	0.00	1.55	0.00
1931	1931	8.02	6.77	0.00	1.25	0.00	6.77	0.00	1.25	0.00
1931	1967	8.02	6.76	0.00	1.26	0.00	6.76	0.00	1.26	0.00
1968		8.02	6.58	0.00	1.44	0.00	6.58	0.00	1.44	0.00

REMARKS: Layout is to scale as of 1931
(1) See letter from Dist. Maint. Engr. dated April 17, 1950.

PREPARED BY
HIGHWAY PLANNING SURVEY
IN COOPERATION WITH
U.S. PUBLIC ROADS ADMINISTRATION


STATE OF MINNESOTA
DEPARTMENT OF HIGHWAYS
ROAD LIFE STUDIES
CONSTRUCTION PROJECT LOG RECORD

CONTROL SECTION 4202
TRUNK HIGHWAY 14
COUNTY Lyon
DISTRICT 8B

LIMITS: Jct. T.H. 59 - E. Co. Line

Ref. Pt. 035-00.823 - 043-00.815

YEAR BUILT	PROJECT N ^o	DESCRIPTION			CODE N ^o
		TYPE	WIDTH	THICKNESS	
M 1949	A.F.E.4	Bit. Surf. Repair	24'		SC-3, 857 Gal. Agg. 48 C.Y.
C 1957	4202-05	Sand-Grav. Subbase Bit. Stab. Base Plant Mix Bit.	* 12" * 5" 20" 3'-5"		*12' Rt. & Lt. of 20' Concrete imp. except var. width on tapers
M 1960		Bit. Seal Coat	Var.		RT10, 4737 Gal. Agg. 230 C.Y.
C 1966	Maint. Proj.	Plant Mix Bit. Gravel Shoulders	20'	3"	Over P.C. Conc. imp.
C 1971	4202-10	Plant Mix Bit.	20'	3"	
M 1971	SF	Joint Seal			
C 1978	4202-15	Bit. RESURFACING PAVEMENT WIDENING FOOT-1 (1)	44'	2 3/4"	
C 1982	4202-18	Bit. Widening Bit. Surfacing FOOT-2 (3)	4'	1 1/2" 28' 4" 6' Var.	Widened 4' Left & Right of Inplace Concrete
C 1987	4201-30	Bit. Sealing			
C 1991	4202-22	Widening Conc. Surfacing	2'	9" 4"	
M 1996	M96104	Conc. Joint Seal			
C 1998	4202-23	Bit. Milling Bit. Overlay	24'	5" 26' Var.	Spec. 2350
C 2002	4202-24	Widening Bit. Overlay	28'	4 1/2"	Spec. 2360
2008	8828-97	Aggregate Seal	24'		FA-2



YEARS		TOTAL MILES	UNINCORPORATED		INCORPORATED		RURAL		URBAN	
FROM	TO		ROWY. MI.	BR. MI.	ROWY. MI.	BR. MI.	ROWY. MI.	BR. MI.	ROWY. MI.	BR. MI.

REMARKS: See Sheet No. 1

PREPARED BY BUREAU OF POLICY & PLANNING IN COOPERATION WITH U. S. DEPARTMENT OF TRANSPORTATION - FEDERAL HIGHWAY ADMINISTRATION

STATE OF MINNESOTA DEPARTMENT OF TRANSPORTATION CONSTRUCTION PROJECT LOG RECORD

CONTROL SECTION 4202 TRUNK HIGHWAY 14 COUNTY Lyon DISTRICT 8B

LIMITS: Jct. TH-59 - East County Line Reference Pt. 35+00.823 - 43+00.815

Table with columns: YEAR BUILT, PROJECT No, DESCRIPTION, TYPE, WIDTH, THICKNESS, REMARKS. Entry for 2009: 4202-25, Bit. Overlay, 28', 3', Spec 2360.

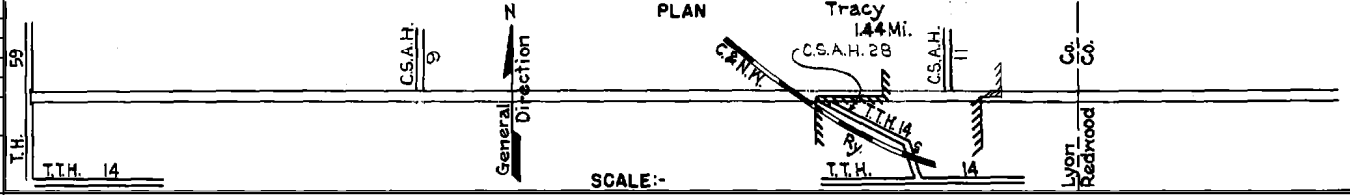


Table with rows 1 through 14 for project details.

Summary table with columns: YEARS FROM, YEARS TO, TOTAL MILES, UNINCORPORATED RDWY. MI., BR. MI., INCORPORATED RDWY. MI., BR. MI., RURAL RDWY. MI., BR. MI., URBAN RDWY. MI., BR. MI., REMARKS.