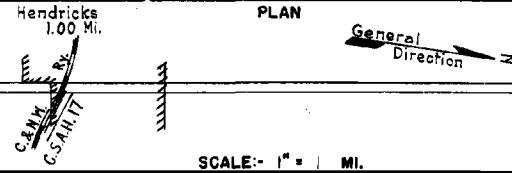


PREPARED BY  
HIGHWAY PLANNING SURVEY  
IN COOPERATION WITH  
U. S. PUBLIC ROADS ADMINISTRATION


STATE OF MINNESOTA  
DEPARTMENT OF HIGHWAYS  
ROAD LIFE STUDIES  
CONSTRUCTION PROJECT LOG RECORD

CONTROL SECTION 4110  
TRUNK HIGHWAY 271  
COUNTY Lincoln  
DISTRICT 88

LIMITS: Jct. T.H. 19 - W. State Line



YEAR BUILT	PROJECT N <sup>o</sup>	DESCRIPTION			CODE N <sup>o</sup>
		TYPE	WIDTH	THICKNESS	
		Mixed Bit.	36'0"		
		Gravel	32'		
1936	Co. Job 41-01	Grading	24'		
1946	41-501-02	Grading	28'		
		Gravel	24'7"		
1948	41-501-03	Stab. Grav. Base Mixed Bit.	28' 5" 24' 1 1/2"		
M	1949 A.F.E. 6	Grav. Resurfacing	24'		
M	1950 A.F.E. 4	Bit. Fog Seal	24'		
M	1951 A.F.E. 6	Grav. Resurfacing	24'		
C	1952 4110-04	Grading Gravel	28' 2"		
M	1953 A.F.E. 605	Light Bit. Seal	24'		
C	A.F.E. 818 1954 A.F.E. 817	70"x36" S.C. Culvert Bit. Surfacing (1) Mixed Bit. (1)	20'-0"	1"	
M	1955 A.F.E. 604	Spot Treat Bit. Surf. Repair	22'		
M	1956 A.F.E. 604	Spot Treat Bit Surf. Repair	24'		



YEARS FROM	YEARS TO	TOTAL MILES	UNINCORPORATED		INCORPORATED		RURAL		URBAN	
			RDWY. MI.	BR. MI.	RDWY. MI.	BR. MI.	RDWY. MI.	BR. MI.	RDWY. MI.	BR. MI.
1949	1951	10.01	8.75	0.00	1.25	0.00	10.01	0.00	0.00	0.00
1952	1958	9.78	8.53	0.00	1.25	0.00	9.78	0.00	0.00	0.00
1959		8.59	7.59	0.00	1.00	0.00	8.59	0.00	0.00	0.00

REMARKS: Layout is to scale as of 1949  
(1) Bit. Resurfacing from Mi. Pt. 3.15-3.50 (Bit. placed on only ctr. 20' of 36'-40' rdwy.)

Lincoln  
State of S. Dakota

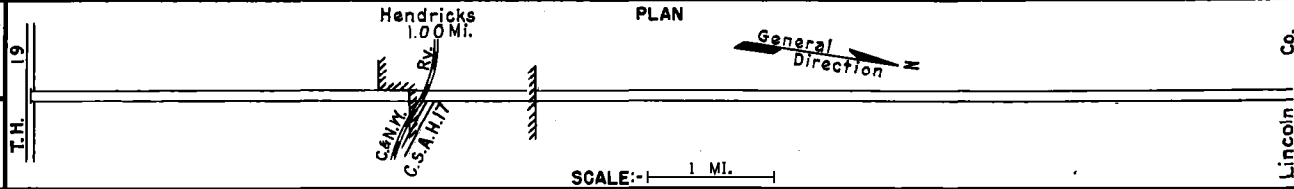
PREPARED BY  
HIGHWAY PLANNING SURVEY  
IN COOPERATION WITH  
U. S. PUBLIC ROADS ADMINISTRATION

STATE OF MINNESOTA  
DEPARTMENT OF HIGHWAYS  
ROAD LIFE STUDIES  
CONSTRUCTION PROJECT LOG RECORD


CONTROL SECTION 4110  
TRUNK HIGHWAY 271  
COUNTY Lincoln  
DISTRICT 8B

LIMITS: Jct. T.H. 19 - W. State Line

Ref. Pt. 000+00.000 - 008+00.719



YEAR BUILT	PROJECT N°	DESCRIPTION			CODE N°
		TYPE	WIDTH	THICKNESS	
M	1957 A.F.E. 604	Spot Treat. Bit. Surf. Repair	22'		50-3, 12916 Gal. Agg. 874 Tons
M	1958 A.F.E. 604	Spot Treat. Bit. Surf. Repair	22'		50-3 & MC-2, 15013 Gal. Agg. 896 Tons
M	1959 A.F.E. 604	Spot Treat. Bit. Surf. Repair	22'		50-3 & MC-2, 22926 Gal. Agg. 1417 Tons
C	1959 4110-06	Widen Grade (2.37 Mi.) Grading Gravel	38' 44' 44' 2"		88% 72" S.C. Culv. 2-60" Precast Conc. Cattle passes
C	1960 4110-08	Gravel & Bit. Base Plant Mix Bit. Surf.	36" 4 1/2" 24' 2'-3"		787 Tons Bit. Mat'l.
M	1965 C	Light Bit. Seal	25'		RS-1C, 19405 Gal. Agg. 744 C.Y.
M	1982 SF	Seal Coat	24'		1,485 Ton FAZ 38,500 Gal. CRS2 (1.03) Gal./Sq. Yd.
M	1986 SF	Spot Overlay			
M	1988 M4283	Bit. Overlay	24' 1 1/2"		Spec. 2341
M	1988 M4311	Bit. Overlay	24' 1 1/2"		Spec. 2331
M	1992 M4527	Bit. Sealing			
S	2000 4110-11	Bit. Surfacing	24' 1 1/2"		Spec. 2350
C	2005 4110-13	Bituminous Overlay Aggregate Shldrs	24' 1 1/2" Var	1 1/2" 2" Class 1A	Spec. 2360
U	2005 U10089 4110-12	Select Grading, Subcut., Agg., Bit. Storm Sewer, Util	40' 6"		Spec. 2360



YEARS FROM TO		TOTAL MILES	UNINCORPORATED		INCORPORATED		RURAL		URBAN	
FROM	TO		RDWY. MI.	BR. MI.	RDWY. MI.	BR. MI.	RDWY. MI.	BR. MI.	RDWY. MI.	BR. MI.

REMARKS: See Sheet No. 1  
Line 14: It is a Municipal Agreement #86881, City of Hendricks. There is +1.5' Bit. w/ S.P. 4110-13