

PREPARED BY
HIGHWAY PLANNING SURVEY
IN COOPERATION WITH
U. S. PUBLIC ROADS ADMINISTRATION

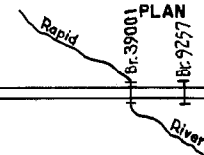
STATE OF MINNESOTA
DEPARTMENT OF HIGHWAYS
ROAD LIFE STUDIES
CONSTRUCTION PROJECT LOG RECORD

CONTROL SECTION 3903
TRUNK HIGHWAY 72
COUNTY Lake of the Woods
DISTRICT 2A

LIMITS: S. Co. Line - E. Jct. T.H. II in Baudette

Bathym. Lake of the Woods Co.

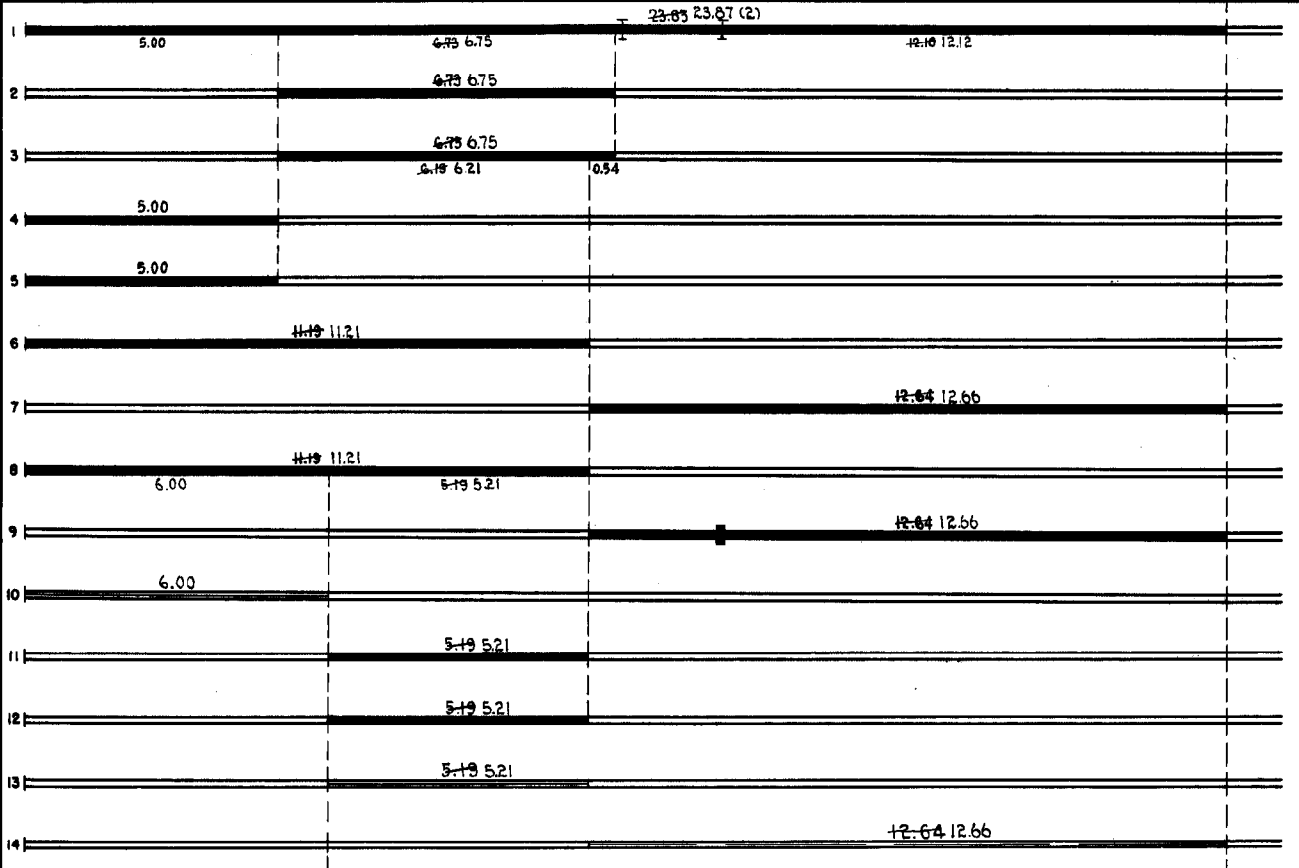
General Direction \rightarrow z



Baudette 0.80 Mi.

SCALE: 1" = 2 1/2 MI.

YEAR BUILT	PROJECT N°	DESCRIPTION			CODE N° DIST
		TYPE	WIDTH	THICKNESS	
		Gravel	24'	2"	No Record of Constr. Added in 1929.
		Dr. 1549 & 3258	1724		120' L.T. & 10' B.S.
1930	72-72-21	Grading	30'		Maint. Dept.
1931	72-72-21	Clay Surfacing	30'	3"	
		Gravel	24'	1"	686 C.Y. / Mile. Maint. Dept.
1931	72-72-22	Grading	30'		Maint. Dept.
1932	72-72-22	Gravel	24'	1"	600 C.Y. / Mile. Maint. Dept.
1936	72-72-22 (1)	Gravel	24'	2"	1000 C.Y. / Mile. Maint. Dept.
1936	72-72-23	Grading Slab Gravel	32' 32'	6"	2" Slab Surf. 6426 C.Y. / Mile. 8% - 17% Binder Soil. 1336
1936	72-72-21 (1)	Tar & Oil Tr. Gravel	24'	1"	10725 Gal. / Mile. Maint. Dept.
1937	72-72-23	Tar Tr. Gravel	28'	1 1/4"	8544 Gal. / Mile. 10 B.S. (Widen).
1941	A.F.E. 17	Bit. Seal Coat	18-21		RC223, 3586 Gal./Mi. Grav. 87 C.Y./Mi. Maint. Dept.
1941	A.F.E. 28	Gravel	27'		Reverts from bit. to gravel. Maint. Dept.
1942	A.F.E. 17	Bit. Surf. Treat.	26'	3/4"	CBA & MC3, 7501 G./Mi. Grav. 356 C.Y./Mi. Maint. Dept.
1943	A.F.E. 4	Bit. Surf. Repair	26'		MC-1, 5973 Gal./Mi. Maint. Dept.
1943	A.F.E. 4	Spot Treat. Bit. Surf. Repair	26'		RT-5, 763 Gal./Mi. Grav. 43 C.Y./Mi. Maint. Dept.



YEARS		TOTAL MILES	UNINCORPORATED		INCORPORATED		RURAL		URBAN	
FROM	TO		RDWY. MI.	BR. MI.	RDWY. MI.	BR. MI.	RDWY. MI.	BR. MI.	RDWY. MI.	BR. MI.
1929	1932	23.87	23.02	0.02	0.83	0.00	23.85	0.02	0.00	0.00
1933	1936	23.87	23.02	0.02	0.83	0.00	23.02	0.02	0.83	0.00
1937	1963	23.87	23.03	0.01	0.83	0.00	23.03	0.01	0.83	0.00
1964	1964	23.87	23.00	0.04	0.83	0.00	23.00	0.04	0.83	0.00
1965		23.80	22.96	0.04	0.80	0.00	22.96	0.04	0.80	0.00

REMARKS: Layout is to scale as of 1929.

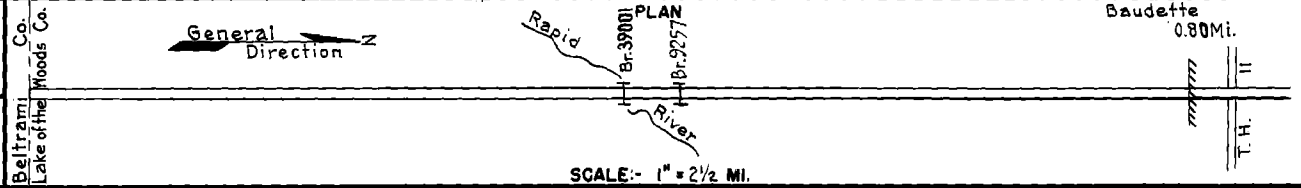
- (1) This work not done under these project numbers but lies within the limits of these projects.
- (2) Mileage corrected in 1948 due to re-chaining by maint. forces.

PREPARED BY
HIGHWAY PLANNING SURVEY
IN COOPERATION WITH
U.S. PUBLIC ROADS ADMINISTRATION


STATE OF MINNESOTA
DEPARTMENT OF HIGHWAYS
ROAD LIFE STUDIES
CONSTRUCTION PROJECT LOG RECORD

CONTROL SECTION 3903
TRUNK HIGHWAY 72
COUNTY Lake of the Woods
DISTRICT 2A

LIMITS: S. Co. Line - E. Jct. T.H. 11 in Baudette



YEAR BUILT	PROJECT N ^o	DESCRIPTION			CODE N ^o DIST
		TYPE	WIDTH	THICKNESS	
M	1944 A.F.E. 4	Bit. Surf. Repair	24'		MC-2, 4874 Gal./Mi. Grav. 241 C.Y./Mi. Maint. Div.
M	1945 A.F.E. 25	Bit. Resurfacing		5/8" added	RT-5, 8817 Gal./Mi. Grav. 389 C.Y./Mi. Maint. Div.
M	1945 A.F.E. 4	Spot Treat. Bit. Surf. Repair	11'		5C3, 4195 Gal. Agg. 117 C.Y.
C	1946 A.F.E. 30	Install Culvert			2 Lines 48" x 44" C.M.
M	1946 A.F.E. 5	Bit. Seal Coat	22' 24"		RC3, 34761 Gal. Agg. 940 C.Y.
C	1948 A.F.E. 19	Bit. Resurfacing Mixed Bit.	24'	1" added	MC-3 & RC3, 59969 Gal. Agg. 4144 Tons
C	1948 A.F.E. 22	Sand-Gravel Base Mixed Bit. (Mixed Prime)	26'	5" 2"	5C3, 84996 Gal. Spot Should. Repair
M	1950 A.F.E. 4	Bit. Fog Seal	22' 24"		RCS-1, 16044 Gal. Agg. 367 C.Y.
C	1952 A.F.E. 20	Bit. Resurfacing Mixed Bit.	23'	1" added	MC3, 116174 Gal. Agg. 9078 Tons
C	1953 A.F.E. 821	Sand-Grav. Lift Mixed Bit. (Mixed Prime)	26'	4-7" 1 1/2"	Sand-Grav. 39067 Tons MG2, 84462 Gal. Agg. 7260 Tons
M	1955 A.F.E. 605	Light Bit. Seal	26' 24"		RCS-2, 32286 Gal. Agg. 1220 C.Y.
C	1955 A.F.E. 818	Bit. Resurfacing Mixed Bit. & Fog Seal	24'	1"	MC-3, 60731 Gal. Agg. 4469 Tons
C	1957 3903-04 A.F.E. 827	Br. 9257 Br. Approaches	32'		77 Precast Channels 956
C	1958 A.F.E. 604 A.F.E. 605	Spot Treat Bit. Surf. Repair Light Bit. Seal (12.66 Mi)	24'		Bit. 30728 Gal. Agg. 594 Tons & 800 C.Y.



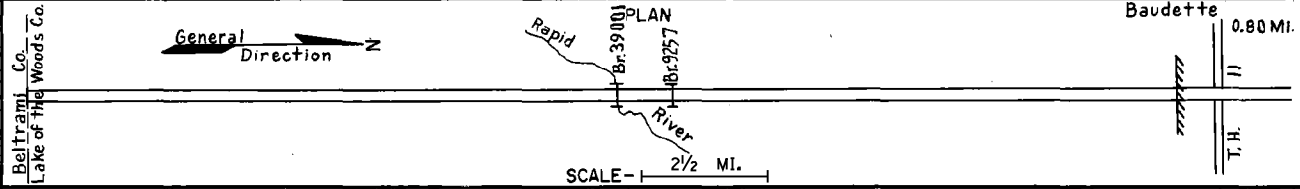
YEARS		TOTAL MILES	UNINCORPORATED		INCORPORATED		RURAL		URBAN		REMARKS: See Sheet No. 1
FROM	TO		RDWY. MI.	BR. MI.	RDWY. MI.	BR. MI.	RDWY. MI.	BR. MI.	RDWY. MI.	BR. MI.	

PREPARED BY
TRAFFIC AND PLANNING DIVISION
IN COOPERATION WITH
U.S. DEPARTMENT OF COMMERCE
BUREAU OF PUBLIC ROADS

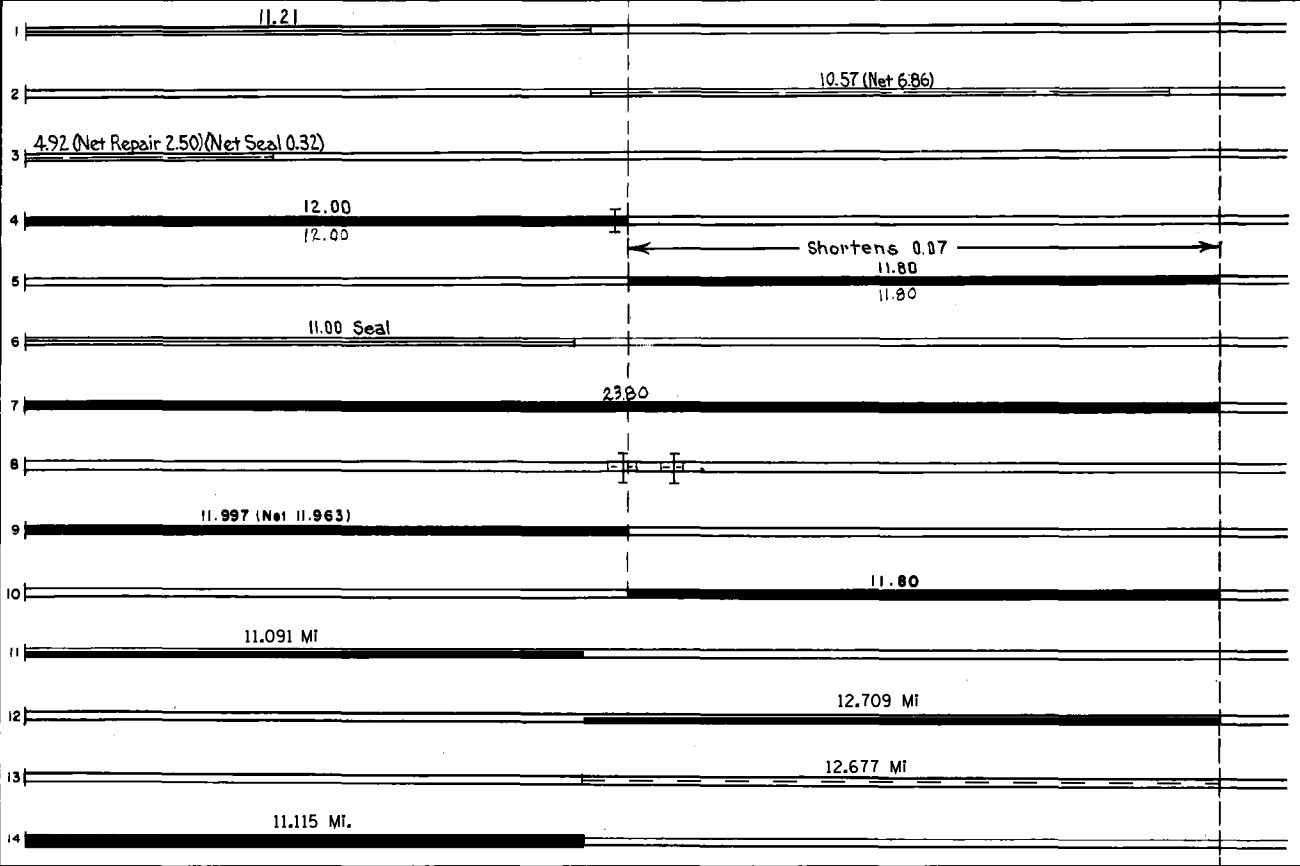
STATE OF MINNESOTA
DEPARTMENT OF HIGHWAYS
ROAD LIFE STUDIES
CONSTRUCTION PROJECT LOG RECORD

CONTROL SECTION 3903
TRUNK HIGHWAY 72
COUNTY Lake of the Woods
DISTRICT 2A

LIMITS: S.Co. Line - E. Jct. T.H. 11 in Baudette
Ref. Pt. 050+00.885 - 074+00.680



Dist No.	YEAR BUILT	PROJECT NO	TYPE	WIDTH	THICKNESS	REMARKS
	M 1959	A.F.E. 605	Light Bit. Seal	25'		RS-2, 1974.3 Gal. Agg. 697 C.Y.
	M 1961		Spot Treat Bit. Surf. Repair	24'		MC-2, 53653 Gal. Agg. 3643 Tons
	M 1962		Spot Treat Bit. Surf. Repair Light Bit. Seal	24'		MC-2, 32024 Gal. Agg. 1548 Tons, 12 C.Y.
863	C 1964	3903-09	Grading, Base Plant mix Bit. (Base)	25'	1 1/2"	Var. depth Sub-base & 4 1/2" gravel base
		3903-39001	Br. 39001	30'		180' P.P.G. & O.H.
464	C 1965	3903-08	Grading Gr. Sub-base & Base Plant Mix Bit. (Base)	36'	Var. 1 1/2"	Rt. & Lt. of rdwy. imp.
766	G&M 1966	3903-11	Ditch improvement & Erosion control struct's Bit. Fog Seal	24'		In Baudette SS-1, 5875 Gal.
768	C 1968	3903-13	Pl. Mix Bit. Surf. Gravel Shldrs.	24'	2"	Bit. Mat'l. 2280 Ton 6' Rt. & Lt.
772	C 1972	3903-14	PLATE BEAM GUARD RAIL AT Br. 27001 & 9257			1007 LIN. Ft.
	C 1984	3903-19	Bit. Removal Bit. Surfacing Agg. Shoulders	24'	3 1/2" 3" 6' Var.	Portions Only
	C 1985	3903-21	Bit. Surfacing Agg. Shoulders	24'	2 1/2" 6' Var.	Sp. 2331
	C 1994	3903-22	Bit. Overlay	28'	1 1/2"	Spec. 2341
	C 1999	3903-24	Bit. Milling Bit. Overlay Gravel Surfacing	24' 28' 14'	1" 1 1/2" 3"	Spec. 2350 Class 1, On Shoulder
	M 2005	8822-52	Bituminous Seal Coat	28'		F2
	S 2004	3903-27	Bit. Pavemnt Reclaim Bit. Overlay Mill & Bit. Overlay	24' 24' 24'	9" 4.5" 1.5' & 3"	Spec. 2360 Spec. 2360



YEARS		TOTAL MILES	UNINCORPORATED		INCORPORATED		RURAL		URBAN	
FROM	TO		RDWY. MI.	BR. MI.	RDWY. MI.	BR. MI.	RDWY. MI.	BR. MI.	RDWY. MI.	BR. MI.

REMARKS: See Sheet 1.
For OTHER PROJECTS SEE DIST. No 1468, 2069, 3969, 478, 178, 341

