

PREPARED BY  
HIGHWAY PLANNING SURVEY  
IN COOPERATION WITH  
U. S. PUBLIC ROADS ADMINISTRATION

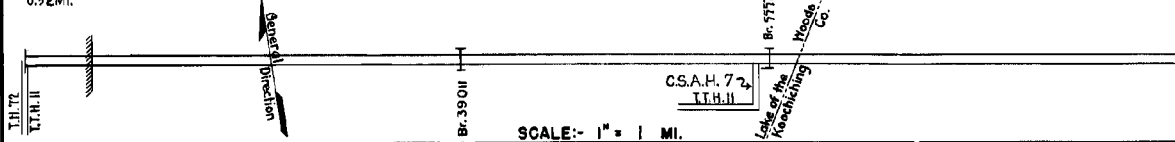
STATE OF MINNESOTA  
DEPARTMENT OF HIGHWAYS  
ROAD LIFE STUDIES  
CONSTRUCTION PROJECT LOG RECORD

CONTROL SECTION 3902  
TRUNK HIGHWAY 11  
COUNTY Lake of the Woods  
DISTRICT 2A


LIMITS: East Jct. T.H. 72 in Baudette - East Co. Line.

Baudette  
0.52 MI.

PLAN



YEAR BUILT	PROJECT N <sup>o</sup>	DESCRIPTION			CODE N <sup>o</sup> DIST.
		TYPE	WIDTH	THICKNESS	
		Gravel	20' 2"	No Record of Constr.	
		Br. M-153 & 1570	16' 12"	280' W.R.T. & 105' H.T. & L.T.	
1928	11-11-32	Grading	32'	YY1010 D	
		Br. 6015		160' H.T.	
		Br. 4705	23'		
1929	11-11-32	Gravel	24' 5"	1600 C.Y. / Mile.	
1936	11-11-32	Gravel	24' 5"	1155 Tons / Mile.	1236
1936	11-11-37-3A	Grading	32'		935
1937	A.F.E. 24	Gravel	30'	2"	
				Maint. Dept.	
1937	11-11-32	Seeding			
M	1941 A.F.E. 35	Regraveling		424 C.Y. / Mi.	
				Maint. Dept.	
M	1940 A.F.E. 6	Spot Graveling		182 C.Y. / Mi.	
				Maint. Dept.	
M	1943 A.F.E. 6	Gravel Resurf.		350 C.Y. / Mi.	
				Maint. Dept.	
M	1946 A.F.E. 6	Grav. Resurfacing	24'	4363 Tons	
C	1940 3902-04	Grading	78'		
		Gravel	78'	1"	800 C.Y. / Mi.
		Br. 3727	72'		121' Concrete Arch
C	1950 3902-05	Slab Gravel Base	32'	6'-8"	
		Mixed Bit.	26'	1"	
C	1951 3902-07	Sand-Grav. Sub-base	32'	7'-10"	
		Gravel Base	32'	2"	
(1)		Mixed Bit.	26'	1"	



YEARS		TOTAL MILES	UNINCORPORATED		INCORPORATED		RURAL		URBAN	
FROM	TO		ROWY. MI.	BR. MI.	ROWY. MI.	BR. MI.	ROWY. MI.	BR. MI.	ROWY. MI.	BR. MI.
1921	1927	8.00	6.61	0.09	1.50	0.00	7.91	0.09	0.00	0.00
1928	1935	6.94	6.29	0.07	0.58	0.00	6.87	0.07	0.00	0.00
1936	1949	6.70	6.05	0.07	0.58	0.00	6.63	0.07	0.00	0.00
1950	1952	6.65	6.01	0.04	0.78	0.00	6.60	0.04	0.00	0.00
1953	1954	6.45	6.02	0.05	0.58	0.00	6.02	0.05	0.58	0.00
1965		6.59	6.02	0.05	0.52	0.00	6.02	0.05	0.52	0.00

REMARKS: Layout is to scale as of 1936.  
(1) Contract not final but work substantially complete in 1951.

PREPARED BY  
HIGHWAY PLANNING SURVEY  
IN COOPERATION WITH  
U.S. PUBLIC ROADS ADMINISTRATION

STATE OF MINNESOTA  
DEPARTMENT OF HIGHWAYS  
ROAD LIFE STUDIES  
CONSTRUCTION PROJECT LOG RECORD

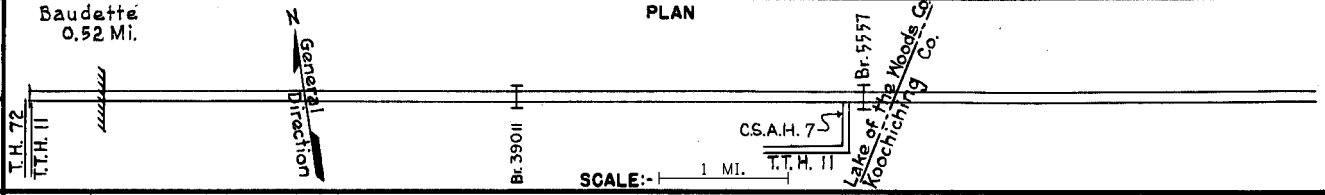
CONTROL SECTION 3902  
TRUNK HIGHWAY 11  
COUNTY Lake of the Woods  
DISTRICT 2A

LIMITS: E. Jct. T.H. 72 in Baudette - E. Co. Line


Ref. Pt. 130+00.864 - 137+00.461

Baudette  
0.52 Mi.

PLAN



YEAR BUILT	PROJECT N°	DESCRIPTION			CODE N° DIST.
		TYPE	WIDTH	THICKNESS	
C	1953 3902-08	Bit. Stab. Base Plant Mix Bit.	30' 24'	0'-10" 1 1/2"	added thickness 653
M	1960	Light Bit. Seal	25'		RC-2, 11171 Gal. Agg. 396 C.Y. 1660
C	1967	Maint. Proj. Plant Mix Bit. Gravel Shoulders	24'	1 1/2"	1266
C	1969	SF LIGHT BIT. SEAL			RC-250 1969
C	1976	3900-01 GUARD RAIL			8 LOCATIONS 976
C	1981	3902-17 Culvert Replacement B. Regrade			84" x 116' RCP 181
C	1983	3902-19 SF Bituminous Resurfacing	24'	1 1/2"	10,885 Ton Wear 10,563 Ton Level 6.606 (Net 6.534)
C	1983	3922-5557 Br. Deck Overlay		3"	Br. 5557 Conc. Mix 3U17A
C	1985	3902-15 Grading, Bit. Base Bit. Surface Br. 39011	28'	6 1/2" 3"	Sp. 2331 Sp. 2331 Repl. Br. 4705
	2010	3902-21 Grading Bit. Surfacing			Br. 39008 .397 Mi.
	2012	3902-25 Grading Agg. Base Bit. Surfacing	36' 24'	12" 6"	Class 6 Spec. 2360 6.399 Mi. (net)



YEARS		TOTAL MILES	UNINCORPORATED		INCORPORATED		RURAL		URBAN	
FROM	TO		RDWY. MI.	BR. MI.	RDWY. MI.	BR. MI.	RDWY. MI.	BR. MI.	RDWY. MI.	BR. MI.

REMARKS: See Sheet No. 1