

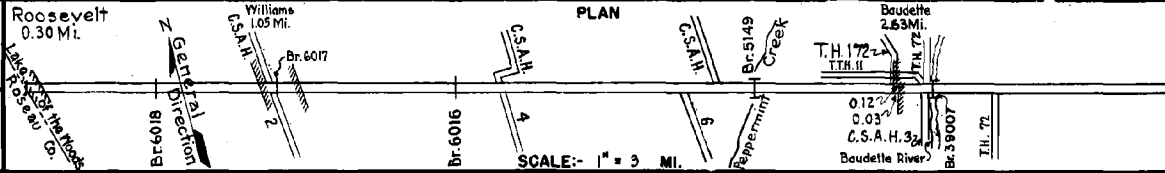
PREPARED BY
HIGHWAY PLANNING SURVEY
IN COOPERATION WITH
U. S. PUBLIC ROADS ADMINISTRATION

STATE OF MINNESOTA
DEPARTMENT OF HIGHWAYS
ROAD LIFE STUDIES
CONSTRUCTION PROJECT LOG RECORD


CONTROL SECTION 3901
TRUNK HIGHWAY 11
COUNTY Lake of the Woods
DISTRICT 2A

LIMITS: W. Co. Line (W. Limits of Roosevelt) - E. Jct. T.H. 72 in Baudette

Roosevelt
0.30 Mi.



YEAR BUILT	PROJECT N ^o	DESCRIPTION			CODE N ^o DIST.
		TYPE	WIDTH	THICKNESS	
		Gravel	20'	1"-2"	No Record of Const.
1920	11-11-2	Grading Gravel Br. 1610	20' 20' 18'	3"	Co. Job 1903 A. 1200 C.Y. / Mile. 50' L.T.
1920	11-11-1	Grading Gravel Br. 1612	20' 20' 18'	5"	1200 C.Y. / Mile. 16' Slab Span.
1924	11-11-24	Br. 3700	19'		400' Deck Truss.
1928	11-11-32	Grading	32'		
1929	11-11-32	Gravel	26'	3"	1600 C.Y. / Mile.
1932	11-11-42	Grading Gravel 4 Bridges (2)	32' 26' 23'	1 1/4"	800 C.Y. / Mile. 93'
1934	11-11-42	Gravel	26'	3"-5"	1007-4200 C.Y. / Mile. Accumulated Thickness.
1936	11-11-42	Oil Tr. Gravel	24'	3/4"	9721 Gal. / Mile. Maint. Dept.
1936	11-11-32	Gravel	25'	2 1/2"	1193 Tons / Mile.
1937	11-11-32	Seeding			
1938	11-11-42	R.R. Crossing Signal			2097
1939	A.F.E. 22	Sand Liff Bit. Surf. Treat.	24'		2370 C.Y. / Mi. 503,11820 Gal. / Mi. Maint. Dept.
M					RT-9, 3316 Gal. / Mi.
1940	A.F.E. 14	Bit. Seal Coat			Maint. Dept.



FROM	TO	TOTAL MILES	UNINCORPORATED		INCORPORATED		RURAL		URBAN	
			RDWY. MI.	BR. MI.	RDWY. MI.	BR. MI.	RDWY. MI.	BR. MI.	RDWY. MI.	BR. MI.
1924	1931	28.82	25.04	0.09	3.69	0.00	28.73	0.09	0.00	0.00
1932	1939	25.46	21.60	0.09	3.57	0.00	25.17	0.09	0.00	0.00
1940	1950	25.26	21.31	0.09	3.86	0.00	24.20	0.09	0.97	0.00
1951	1952	25.26	21.31	0.09	3.86	0.00	25.17	0.09	0.00	0.00
1953	1953	25.26	21.31	0.01	3.86	0.08	22.68	0.01	2.49	0.08
1954	1964	25.21	21.28	0.01	3.84	0.08	22.63	0.01	2.45	0.08
1965	1973	25.27	21.25	0.01	3.90	0.06	22.65	0.01	2.55	0.08

REMARKS: Layout is to scale as of 1932

(1) Graded & Graveled by Beltrami Co.
 (2) Br. 6018, W1010D; Br. 6017, W1010D; Br. 6016, W1010D & Br. 5149, 50' D.S.
 (3) This work not done under this project number but lies within the limits of this project.

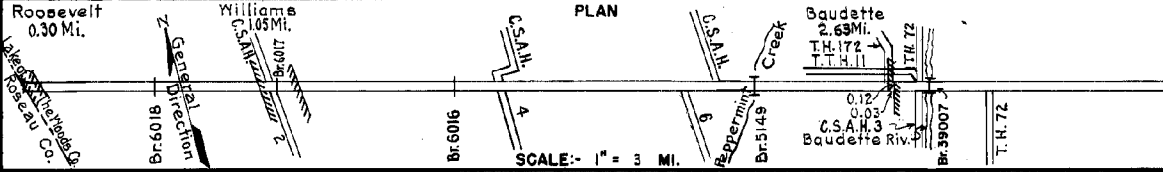
3-75

PREPARED BY
HIGHWAY PLANNING SURVEY
IN COOPERATION WITH
U.S. PUBLIC ROADS ADMINISTRATION


STATE OF MINNESOTA
DEPARTMENT OF HIGHWAYS
ROAD LIFE STUDIES
CONSTRUCTION PROJECT LOG RECORD

CONTROL SECTION 3901
TRUNK HIGHWAY 11
COUNTY Lake of the Woods
DISTRICT 2A

LIMITS: W. Co. Line (M. Limits of Roosevelt) - E. Jct. T.H. 72 in Baudette



YEAR BUILT	PROJECT No	DESCRIPTION			CODE No DIST
		TYPE	WIDTH	THICKNESS	
1942	A.F.E. 6	Gravel			
		207 C.Y./Mi.			
		Reverts from Bit. to Gravel.			
		Maint. Dept.			
1942	A.F.E. 4	Spot Treat.			
		Bit. Surf. Repair	28'		
		Frost Boil. Carr. Spots			
		RT-5, 3,750 Gal./Mi.			
		Grav. 14 C.Y./Mi.			
		Maint. Dept.			
1943		Revert Bit. Surf. to Gravel	24'		
		See letter from Rose to Matthies 8-21-44.			
1944	3901-06	Subgr. Carr. (Spots)	24'	9"	244
		Sand Base	28'	1 1/2"	
		Mixed Bit.			
		SC&RT-5,6752 G./Mi.			
1945	A.F.E. 31	Bit. Surf. Treat. (Mixed Prime)			
		Maint. Div.			
1946	3901-07	Bit. Stab. Sand Base	24'	1 1/2"	446
		Plant Mix Bit.			
		RC-2, 7723 Gal.			
		Agg. 15 C.Y.			
1947	A.F.E. 4	Bit. Fog Seal			
		RC-1, 61002 Gal.			
		Agg. 2130 C.Y.			
1948	A.F.E. 5	Bit. Seal Coat	24'		
1952	A.F.E. 35	Offtake Ditch			
1953	A.F.E. 825	Subgr. Exc.	20'		
		Gravel Base	20'		
		Hot Mix Bit.			
		Widen Base & Surf. to 44 on 0.22 Mi. in Baudette			
1953	A.F.E. 605	Light Bit. Seal	24'		
		RC-6, 2,44784 Gal.			
		Agg. 2285 Tons			
1954	*	Grading	32'		
		Granular Subbase	32'	9"	1753
		Gravel Base	32'	6"	
1955	*	Rd.-Mix Bit. Base	26'	1"	
		Plant Mix Bit.	24'	2"	2155
		Repair Bridge Appr.			
1956	A.F.E. 821	Drainage Grading			



YEARS FROM	TOTAL MILES TO	UNINCORPORATED		INCORPORATED		RURAL		URBAN	
		RDWY. MI.	BR. MI.	RDWY. MI.	BR. MI.	RDWY. MI.	BR. MI.	RDWY. MI.	BR. MI.
974	25.25	2.25	0.01	3.90	0.08	22.61	0.01	2.55	0.08

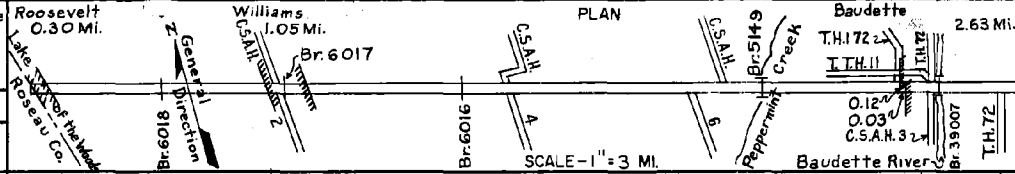
REMARKS: See Sheet No. 1. (1) Short sections in Baudette & Spooner were widened, actual width unknown.
FOR OTHER PROJECTS SEE DIST No. 2452, 2041

PREPARED BY
TRAFFIC AND PLANNING DIVISION
IN COOPERATION WITH
U.S. DEPARTMENT OF COMMERCE
BUREAU OF PUBLIC ROADS


STATE OF MINNESOTA
DEPARTMENT OF HIGHWAYS
ROAD LIFE STUDIES
CONSTRUCTION PROJECT LOG RECORD

CONTROL SECTION 3901
TRUNK HIGHWAY 11
COUNTY Lake of the Woods
DISTRICT 2A

LIMITS: W. Co. Line (W. Limits of Roosevelt) E. Jct. T.H. 72 in Baudette



Dist. No.	YEAR BUILT	PROJECT NO.	DESCRIPTION			REMARKS
			TYPE	WIDTH	THICKNESS	
	1958	A.F.E. 605	Light Bit Seal	25'		RC-2, 44838 Gal. Agg. 1503 C.Y.
		A.F.E. 825	Culvert Extension			
	1959	A.F.E. 818	Conc. Culvert			
1060	1960		Widen Br. 3700 to 24'			By Br. Crews No. 1 & 3
1061	1961	Maint. Div.	Sub-base & Base Mixed Bit Gravel Shoulders	14' 24'	1 1/2"	9' 16" Rt. & Lt. of C. 4' Rt. & Lt.
	1961	M	Spot Treat Bit. Surf. Repair	24'		MC-2, 3150 Gal. Agg. 140 Tons
1062	1962	C&M	Bit Resurfacing Rd. Mix Bit Light Bit Seal	24'	1 1/2"	MC-2 & RT-6, 100271 Gal. Agg. 7260 Tons & 84 C.Y.
	1963	M	Spot Treat Bit. Surf. Repair	24'		MC-2, 13450 Gal. Agg. 1008 Tons
1544 464	1965	Maint. Project 3903-08	Road Mix Bit. Turning Lane & Shoulders	24'	1 1/2"	at E. Jct. T.H. 72
367	1967	M	Light Bit Seal Coat	25'		RC-250 Bit. 41,775 Gal. FR-1 Agg. 1,545 C.Y.
1772	1973	C	Bit. Base Plant Mix Bit. Surf. Gravel Shoulders	24' 52' 11'	1 1/2"	
176	1976	C	Pl. Mix Bit. SHLDRS	10'		
377	1978	C	Pl. Mix Bit. SURF BR 39006	24'	3"	97.3' Pre. Conc. B.S. REPL. BR. 5149
274	1974	C	WIDEN BR 6017 GRAVEL SHOULDERS	10'		
1473	1973	C	PLATE BEAM GUARD RAIL AT BR 5149			400 LIN. FT.



5-174

YEARS FROM	YEARS TO	TOTAL MILES	UNINCORPORATED		INCORPORATED		RURAL		URBAN	
			RDWY. MI.	BR. MI.	RDWY. MI.	BR. MI.	RDWY. MI.	BR. MI.	RDWY. MI.	BR. MI.

REMARKS: See Sheet No. 1
 FOR OTHER PROJECTS SEE DIST. NO. 4169, 576, 676, 1678.

